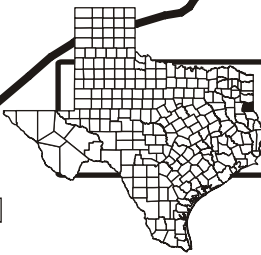
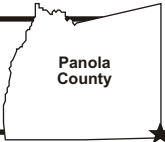


NOTE: Temporary road closures may be made by the department if current conditions warrant and will be identified by signs or barricades.



Sabine River Authority
Unit #630
7,484 acres **eOSR**



LEGAL GAME • 2024-2025

OSR Required Each Day

White-tailed Deer: Bag limit - 1 buck and 2 antlerless (all seasons combined). **LEGAL BUCK** must have at least one unbranched antler or an inside spread of at least 13 inches.

Archery Only Season: As established for Panola County (either sex).

General Season: As established for Panola County (buck only).

Muzzleloader Season: As established for Panola County (either sex, buck must have at least one unbranched antler).

Feral Hog and Exotic Mammals: Open year-round (no bag limit). All legal firearms, air guns, arrow guns and archery equipment may be used. No dogs allowed.

Waterfowl: Shooting hours - one half hour before sunrise to noon. Hunting is allowed each day of the **Early Teal, North Zone Duck, Falconry, and Eastern Zone Goose** seasons (including any special conservation season).

Woodcock, Rail, and Gallinule: Each day of Statewide and Falconry Seasons.

Snipe: Each day of Statewide Season.

Dove: Each day of the Central Zone and Falconry Season

Fishing **Bullfrogs:** daily limit of 25.

Crayfish **Squirrel** **Furbearers**

Predators **Rabbits & Hares**

Use of horses allowed only Sept. 1-Sept. 30 and Apr. 1-Aug. 31.

Means Restriction: Non-toxic shot required for all migratory game bird hunting.

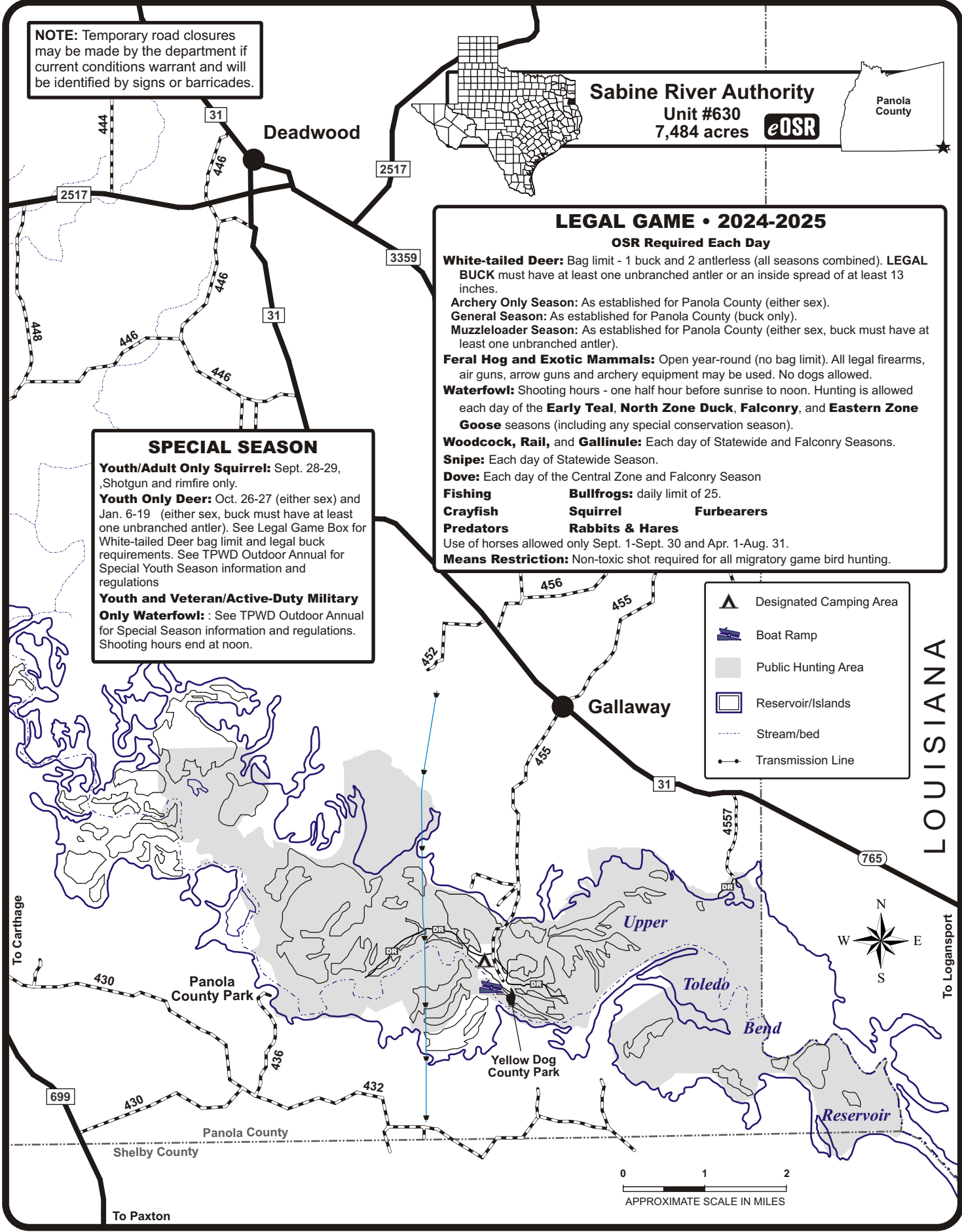
SPECIAL SEASON

Youth/Adult Only Squirrel: Sept. 28-29, Shotgun and rimfire only.

Youth Only Deer: Oct. 26-27 (either sex) and Jan. 6-19 (either sex, buck must have at least one unbranched antler). See Legal Game Box for White-tailed Deer bag limit and legal buck requirements. See TPWD Outdoor Annual for Special Youth Season information and regulations

Youth and Veteran/Active-Duty Military Only Waterfowl: : See TPWD Outdoor Annual for Special Season information and regulations. Shooting hours end at noon.

- Designated Camping Area
- Boat Ramp
- Public Hunting Area
- Reservoir/Islands
- Stream/bed
- Transmission Line



APPROXIMATE SCALE IN MILES

LOUISIANA

To Logansport

To Carthage

To Paxton