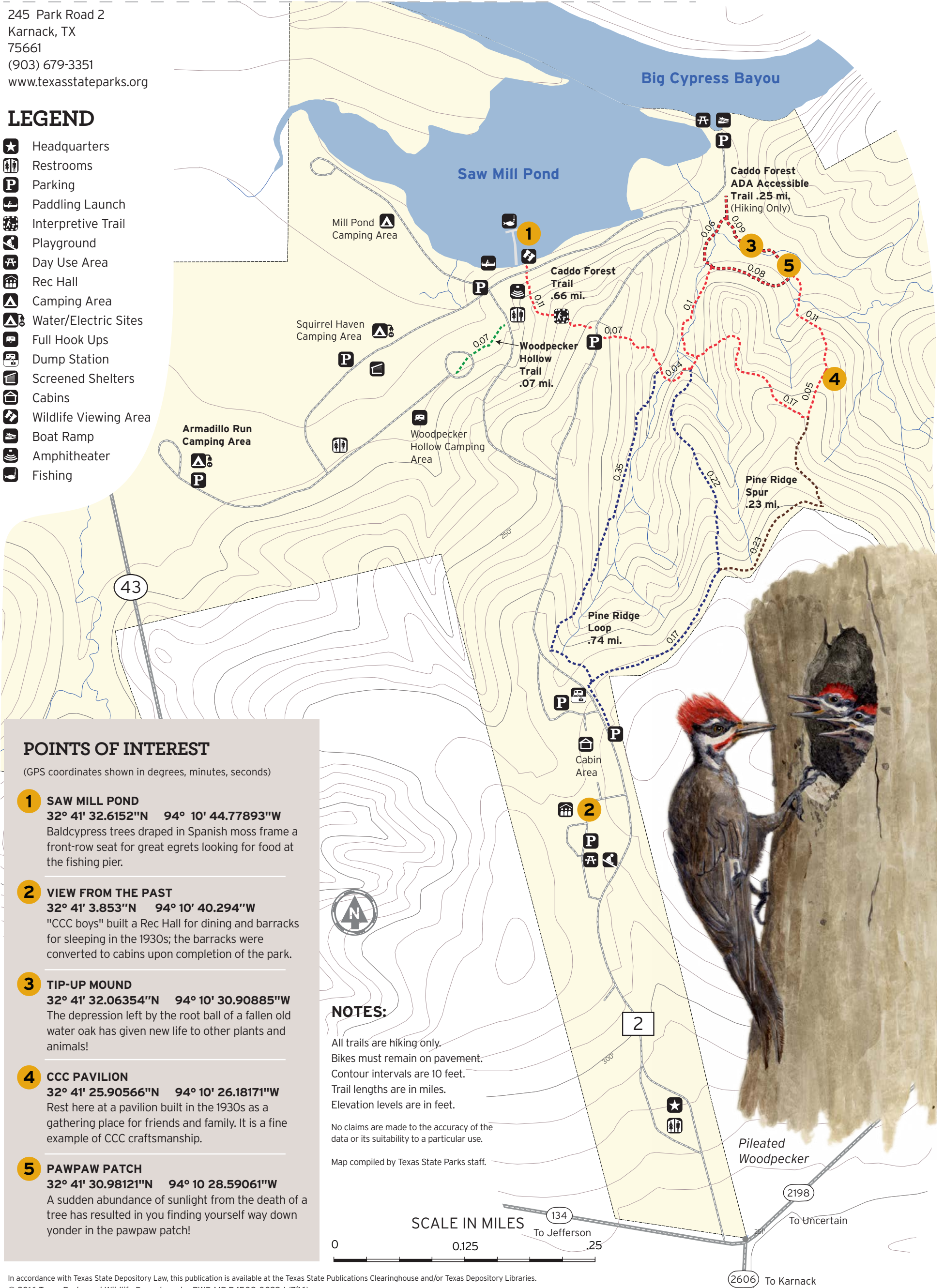


Caddo Lake State Park Trails Map

245 Park Road 2
Karnack, TX
75661
(903) 679-3351
www.texasstateparks.org

LEGEND

- Headquarters
- Restrooms
- Parking
- Paddling Launch
- Interpretive Trail
- Playground
- Day Use Area
- Rec Hall
- Camping Area
- Water/Electric Sites
- Full Hook Ups
- Dump Station
- Screened Shelters
- Cabins
- Wildlife Viewing Area
- Boat Ramp
- Amphitheater
- Fishing



POINTS OF INTEREST

(GPS coordinates shown in degrees, minutes, seconds)

- 1 SAW MILL POND**
32° 41' 32.6152"N 94° 10' 44.77893"W
Baldcypress trees draped in Spanish moss frame a front-row seat for great egrets looking for food at the fishing pier.
- 2 VIEW FROM THE PAST**
32° 41' 3.853"N 94° 10' 40.294"W
"CCC boys" built a Rec Hall for dining and barracks for sleeping in the 1930s; the barracks were converted to cabins upon completion of the park.
- 3 TIP-UP MOUND**
32° 41' 32.06354"N 94° 10' 30.90885"W
The depression left by the root ball of a fallen old water oak has given new life to other plants and animals!
- 4 CCC PAVILION**
32° 41' 25.90566"N 94° 10' 26.18171"W
Rest here at a pavilion built in the 1930s as a gathering place for friends and family. It is a fine example of CCC craftsmanship.
- 5 PAWPAW PATCH**
32° 41' 30.98121"N 94° 10' 28.59061"W
A sudden abundance of sunlight from the death of a tree has resulted in you finding yourself way down yonder in the pawpaw patch!

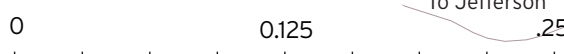
NOTES:

All trails are hiking only.
Bikes must remain on pavement.
Contour intervals are 10 feet.
Trail lengths are in miles.
Elevation levels are in feet.

No claims are made to the accuracy of the data or its suitability to a particular use.

Map compiled by Texas State Parks staff.

SCALE IN MILES



Pileated Woodpecker



Caddo Lake State Park

245 Park Road 2
Karnack, Texas
75661
(903) 679-3351

Take it all in, from the cypress swamps to the sandy hills.

See the amazing natural diversity and experience the history of Caddo Lake State Park in just a few miles. From the towering baldcypress, walnut, and oak trees to the historic Civilian Conservation Corps (CCC) construction and the southern pines, enjoy the solitude of a quiet hike. Ask for a trail guide at park headquarters.



Mexican free-tailed bat

STAYING SAFE

KNOW YOUR LIMITS. Prepare for sun and heat. Wear sunscreen, insect repellent and appropriate clothing/hiking shoes.




DRINK PLENTY OF WATER. Your body quickly loses fluids when you're on the trail. Bring a quart of water per hour of activity.

TELL OTHERS WHERE YOU'LL BE. If possible, avoid exploring alone. Tell someone where you are going and when you plan to return.

YOU MAY NOT BE ABLE TO CONNECT. It's a good idea to take along a cell phone and GPS unit, but don't count on them.

POTENTIALLY HARMFUL PLANTS AND ANIMALS MAY LIVE HERE. Staying on the trail paths makes them easier to see. Do not approach wildlife!

FOR EMERGENCIES, PLEASE CALL 9-1-1.

TRAIL	DISTANCE	TIME	DIFFICULTY	DESCRIPTION
 CADDO FOREST TRAIL	.91 mi.	30 min.	Moderate	Experience the historical and natural world of Caddo Lake State Park all in a short walk through the woods. Note: there are two sections of steps.
 PINE RIDGE LOOP	.74 mi.	40 min.	Moderate	Looking for a hike in the hills? Follow this trail to see the lesser-known side of Caddo Lake State Park. Note: portions of the trail are steep.
 WOODPECKER HOLLOW TRAIL	.07mi.	5 min.	Easy	This trail connects the Woodpecker Hollow camping loop to the Saw Mill Pond day-use area of the park.

TRAIL ETIQUETTE

Trash your trash. Pack out all of your trash and Leave No Trace.

Leave feeding to nature. Feeding wild animals will make them sick. Please do not feed them.

Take only memories and pictures. Please don't disturb or remove any of the park's plants, animals or artifacts.

Don't Pocket The Past. Help preserve Texas heritage. Leave artifacts where you find them and report their location to a ranger.

Keep pets on leashes to keep them safe, while protecting wildlife.

We need to know about your caches. Please check with park HQ before placing geocaches within the park.



Paddlefish