















Daingerfield State Park Trails Map

455 Park Road 17
Daingerfield, TX 75638
(903) 645-2921
www.texasstateparks.org

LEGEND

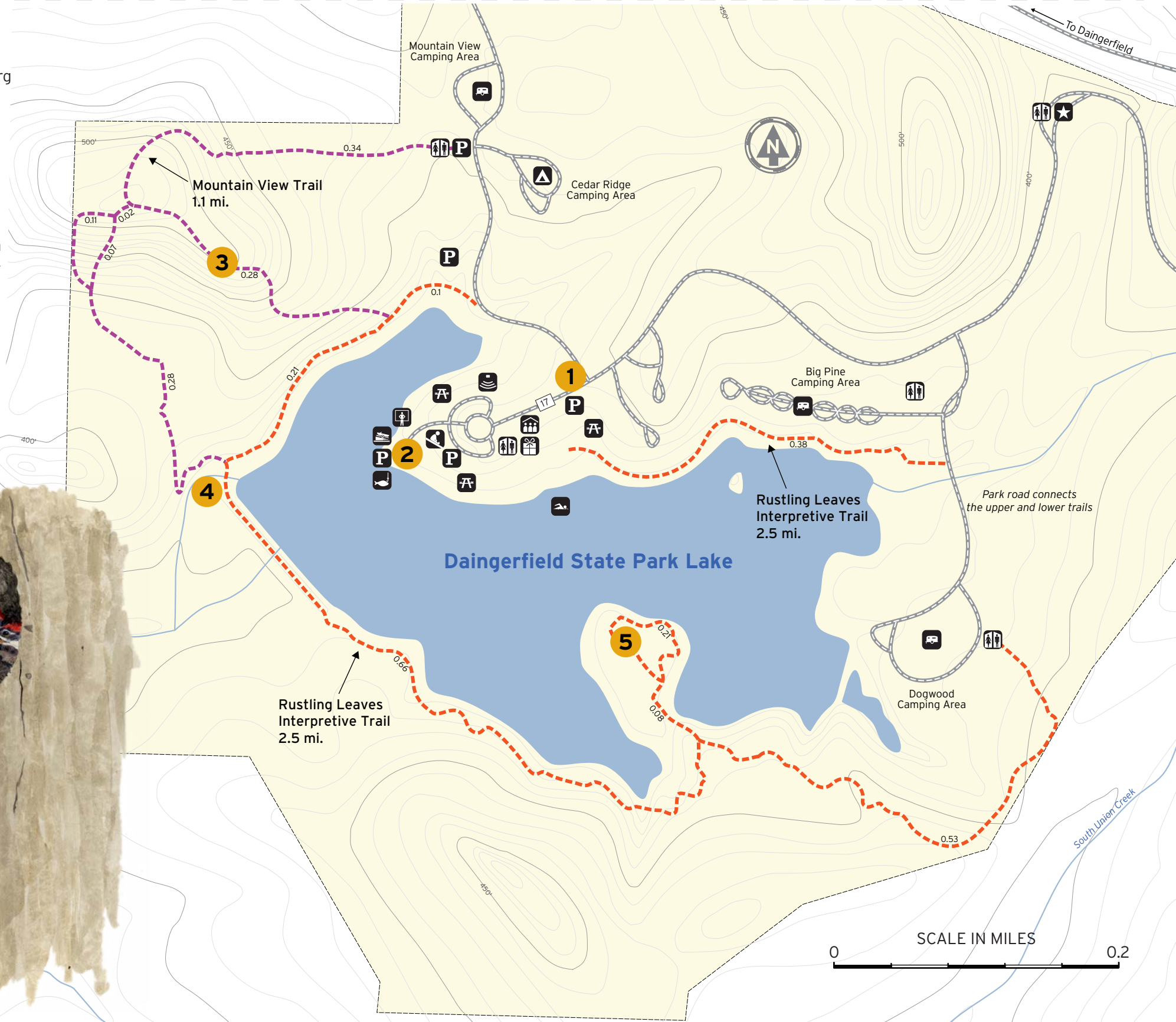
-  Restrooms
-  Parking
-  Headquarters
-  Hookup Sites
-  Tent Camping Area
-  Interpretive Center
-  Amphitheater
-  Boat Ramp
-  Playground
-  Fishing Pier
-  Picnic Area
-  State Parks Store
-  Swimming Area
-  Dining Hall



Raccoon



Pileated Woodpecker



POINTS OF INTEREST

(GPS coordinates shown in degrees, minutes, seconds)

- 1 HISTORIC ENTRY SIGN**
33° 0' 34.05" N 94° 41' 52.34" W
Relocated here during road construction, this CCC-built sign once marked the original park entrance.
- 2 LITTLE PINE INTERPRETIVE CENTER**
33° 0' 30.43" N 94° 42' 1.95" W
See exhibits and attend ranger programs here on most weekends.
- 3 SCENIC VIEW**
33° 0' 38.88" N 94° 42' 11.16" W
Catch your breath and take in a view of the surrounding piney hills from this high point.
- 4 BRIDGE AND CCC DAM**
33° 0' 28.98" N 94° 42' 11.65" W
Look for birds, turtles, and other wildlife at this tranquil spot. In wet years, listen to lake water cascading behind the dam.
- 5 CCC PICNIC AREA**
33° 0' 22.31" N 94° 41' 49.18" W
The men of the CCC thought this peninsula was a good spot for a picnic, and constructed grills and picnic tables here.

Trail segment distances are measured between trail intersections. All trails hiking and biking unless otherwise indicated. Contour intervals 10 feet. Map compiled by Texas State Parks staff. No claims are made as to the accuracy of the data or its suitability to a particular use. In accordance with Texas State Depository Law, this publication is available at the Texas State Publications Clearinghouse and/or Texas Depository Libraries. ©2016 Texas Parks and Wildlife Department PWD MP P4508-0030G (7/16)

TPWD receives funds from the USFWS. TPWD prohibits discrimination on the basis of race, color, religion, national origin, disability, age, and gender, pursuant to state and federal law. To request an accommodation or obtain information in an alternative format, please contact TPWD on a Text Telephone (TDD) at (512) 389-8915 or by Relay Texas at 7-11 or (800) 735-2989. If you believe you have been discriminated against by TPWD, please contact TPWD or the U.S. Fish and Wildlife Service, Office for Diversity and Workforce Management, 5275 Leesburg Pike, Falls Church, VA 22041.





Daingerfield State Park

455 Park Road 17
Daingerfield, TX 75638
(903) 645-2921

Discover a Pinyewoods paradise.

Built in the 1930s by the men of the Civilian Conservation Corps (CCC), Daingerfield State Park is a place of legacy and adventure. Here, green pine trees contrast with the blue backdrop of the park's spring-fed lake and native stone structures. Explore this natural beauty on over three miles of hiking trails.

STAYING SAFE

KNOW YOUR LIMITS. Prepare for sun and heat. Wear sunscreen, insect repellent and appropriate clothing/hiking shoes.

DRINK PLENTY OF WATER. Your body quickly loses fluids when you're on the trail. Bring a quart of water per hour of activity.

TELL OTHERS WHERE YOU'LL BE. If possible, avoid exploring alone. Tell someone where you are going and when you plan to return.

WEAR A HELMET. When mountain biking, check with park HQ to match the trail to your skill level. Wear a helmet to protect yourself in case of a crash.

YOU MAY NOT BE ABLE TO CONNECT. It's a good idea to take along a cell phone and GPS unit, but don't count on them.



POTENTIALLY HARMFUL PLANTS AND ANIMALS LIVE HERE.

You'll see them more easily if you stay on trails.



Fox

FOR EMERGENCIES, PLEASE CALL 9-1-1.

TRAIL	DISTANCE	TIME	DIFFICULTY	DESCRIPTION
 RUSTLING LEAVES INTERPRETIVE TRAIL	2.2 mi.	2 hrs.	Easy	Take a relaxing jaunt around Lake Daingerfield. Don't miss the peninsula loop on the south side of the lake for a whole new view of the park.
 MOUNTAIN VIEW TRAIL	1.1 mi.	1 hr.	Challenging	Challenging yet rewarding, this trail travels to one of the highest spots in the area. Enjoy the view of pine-covered bluffs. Note: portions of the trail are steep.

TRAIL ETIQUETTE

Trash your trash. Keep the park natural. Pack out all of your trash and Leave No Trace.

Leave feeding to nature. Feeding wild animals will make them sick and more likely to cause harm to people.

Don't Pocket the Past. Help preserve Texas heritage. Leave artifacts where you find them and report their location to a ranger.

Take only memories and pictures. Please don't disturb or remove any of the park's plants, animals or artifacts.

Keep pets on leashes for their safety, and to protect wildlife.

We need to know about your caches. Please check with park HQ before placing geocaches within the park.



Pine Tree