



T E X A S S T A T E P A R K S

Lost Maples

STATE NATURAL AREA





HILL COUNTRY


Lost Maples


STATE NATURAL AREA


Hidden deep in a remote Hill Country canyon lies a fall color display that rivals any found in New England. Each November at Lost Maples State Natural Area, bigtooth maple trees transform into a spectacular blaze of red, yellow and orange hues. During the rest of the year, the park is less crowded and visitors can enjoy the park's other beautiful characteristics — steep, rugged limestone canyons, bubbling springs, plateau grasslands, wooded slopes and clear streams — at their leisure.

 **Camping:** Campsites with water and electricity. Primitive camping areas.

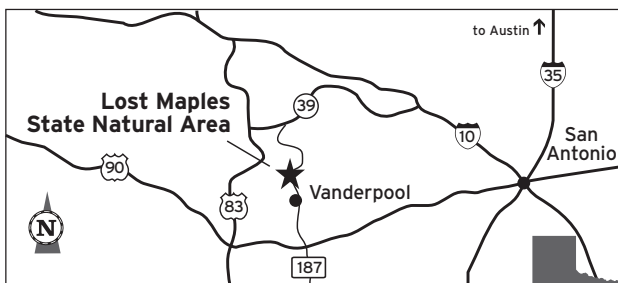
 **Picnicking:** Day-use area with tables and rest rooms.

 **Birdwatching:** Especially rewarding during the spring.

 **Trails:** Nature trail wanders through bigtooth maples. Ten miles of hiking trails.

 **Interpretive Center:** Exhibits about local natural history.

 **Texas State Parks Store:** Unique items, books, etc.



Located in Bandera County,
five miles north of Vanderpool
on Ranch Road 187.



www.texasstateparks.org
Rates and reservations, (512) 389-8900.
For information only, (800) 792-1112.

Lost Maples State Natural Area
37221 F.M. 187, Vanderpool, TX 78885
(830) 966-3413



In accordance with Texas State Depository Law, this publication is available at the Texas State Publications Clearinghouse and/or Texas Depository Libraries.

© 2012 TPWD PWD CD P4507-074E (7/12)

 Printed on recycled paper.

Scan with your QR code reader for more info.