

Lake Granbury

0.0

DeCordova Dam

16.0
Abbey Bend

Brazos Outdoor Center

30.0

34.0

PALUXY RIVER

GLEN ROSE

38.0

Sandlins Camp

NEMO

144



BRAZOS RIVER

1118

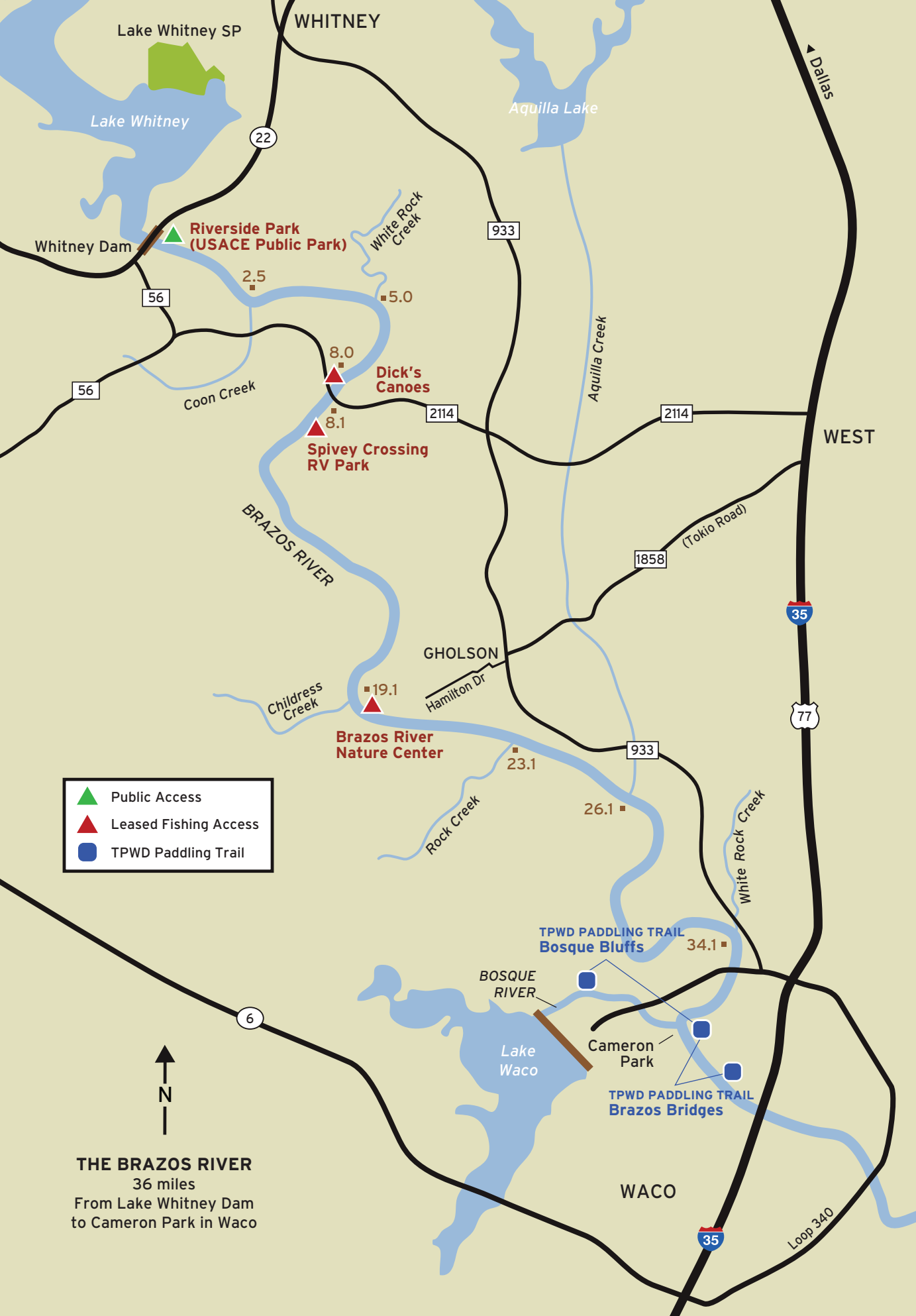
Brazos Point

45.0

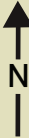


	Public Access
	Leased Fishing Access





- ▲ Public Access
- ▲ Leased Fishing Access
- TPWD Paddling Trail



THE BRAZOS RIVER
 36 miles
 From Lake Whitney Dam
 to Cameron Park in Waco

Brazos River Milam County (BRMC) Access Area #1

0.0
0.25

979

CALVERT

▲ Public Access
▲ Leased Fishing Access

BRMC #1

979

Parking

Entry Gates

BRMC Access Area #2

5.3

1644

Port Sullivan
boulder field
16.2

HEARNE

BRAZOS RIVER

17.3

BRMC #2

Entry Gate

Parking

Shuttle to river required

255E

259

