


TEXAS

PARKS &

WILDLIFE

Water Resources in Texas



Marty Kelly

TPWD – Water Resources Program

March 9, 2023

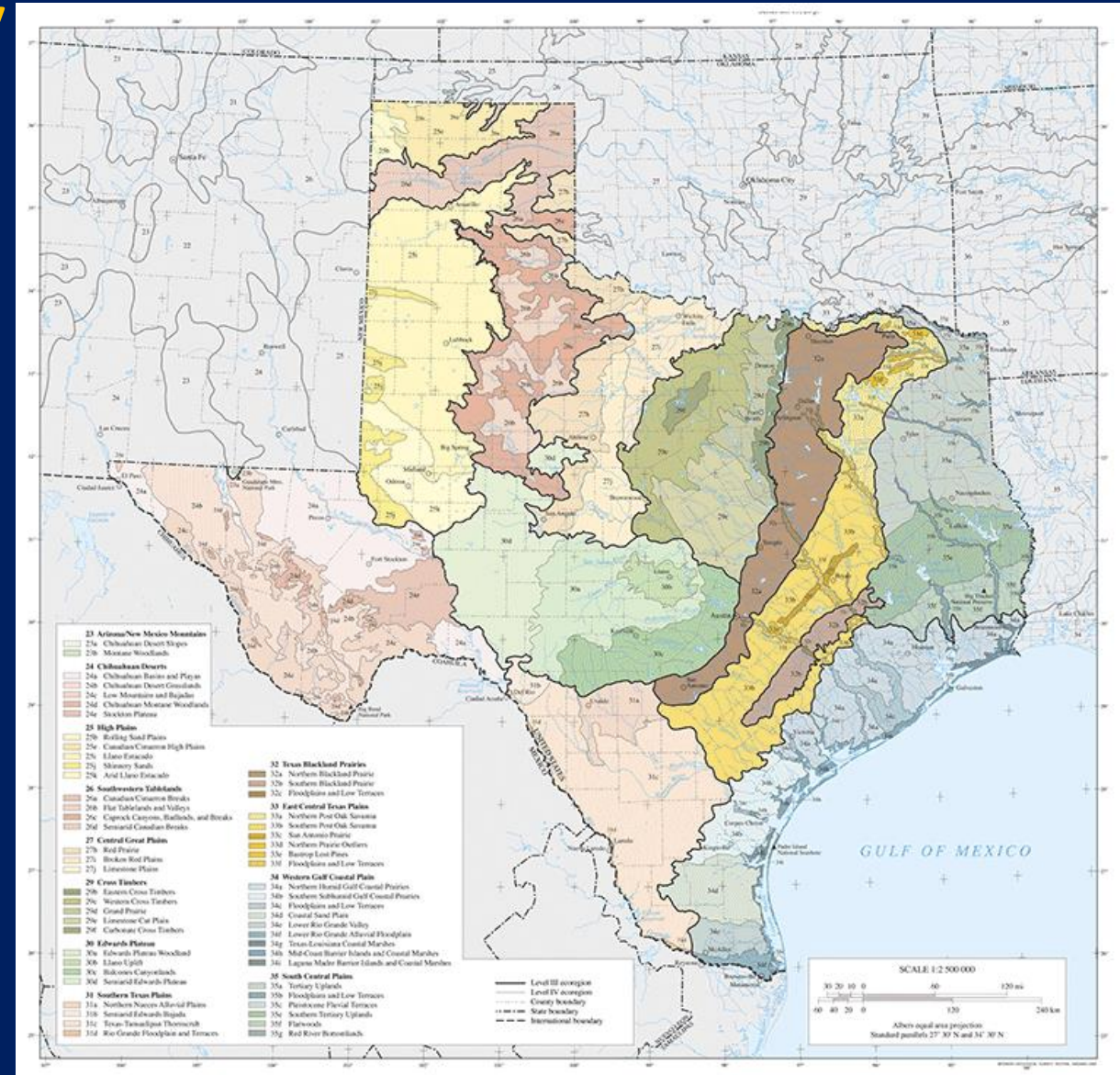
Texas Has a Lot of Water!!!

- 191,228 miles of rivers and streams
- 10,196 reservoirs covering more than 3.5 million acres
- 6.3 million acres of wetlands
- 3,359 miles of coastline
- 7 major and 16 minor aquifers
- Over 3,000 springs

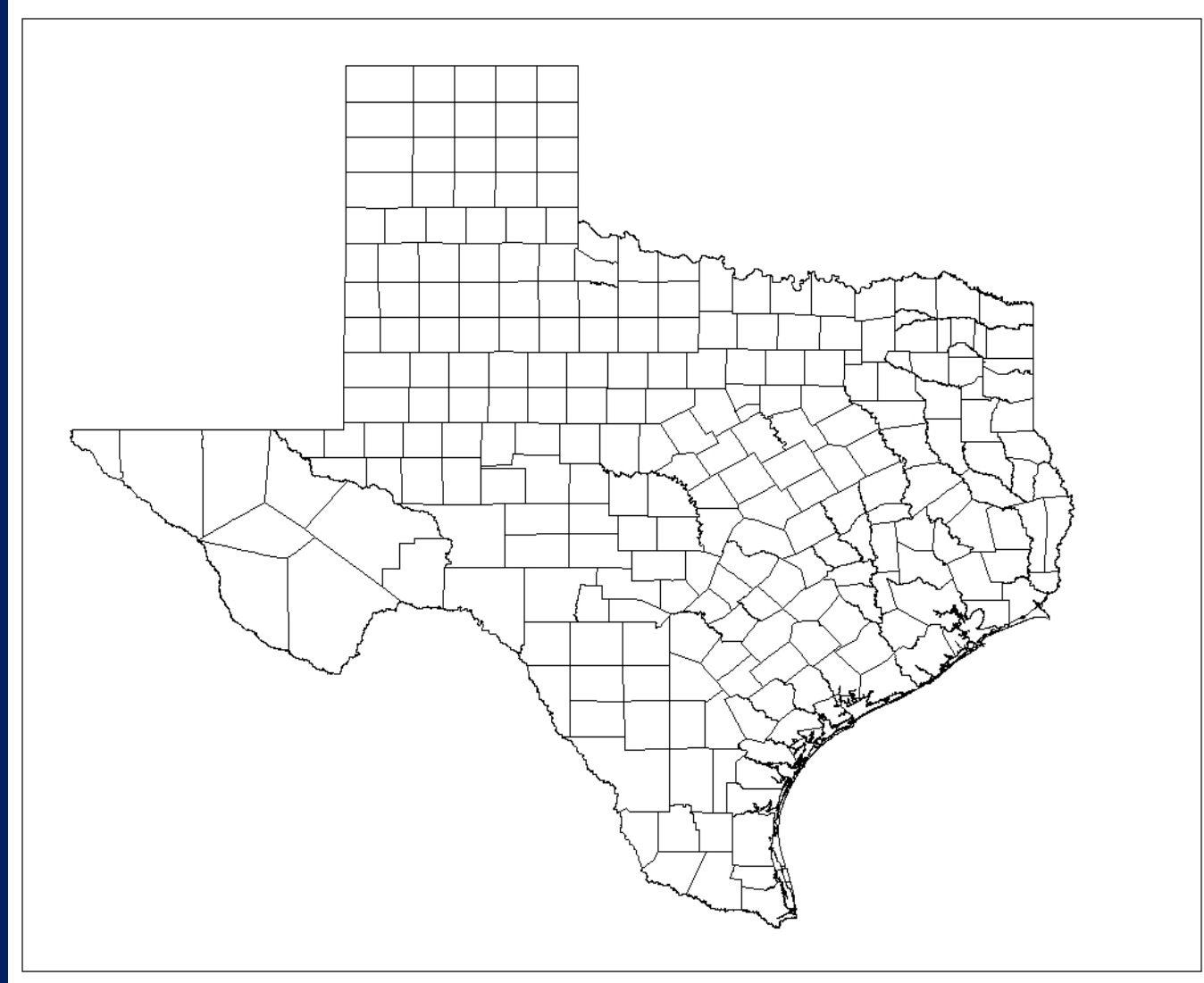


- 12 Level III ecoregions
- 56 Level IV ecoregions

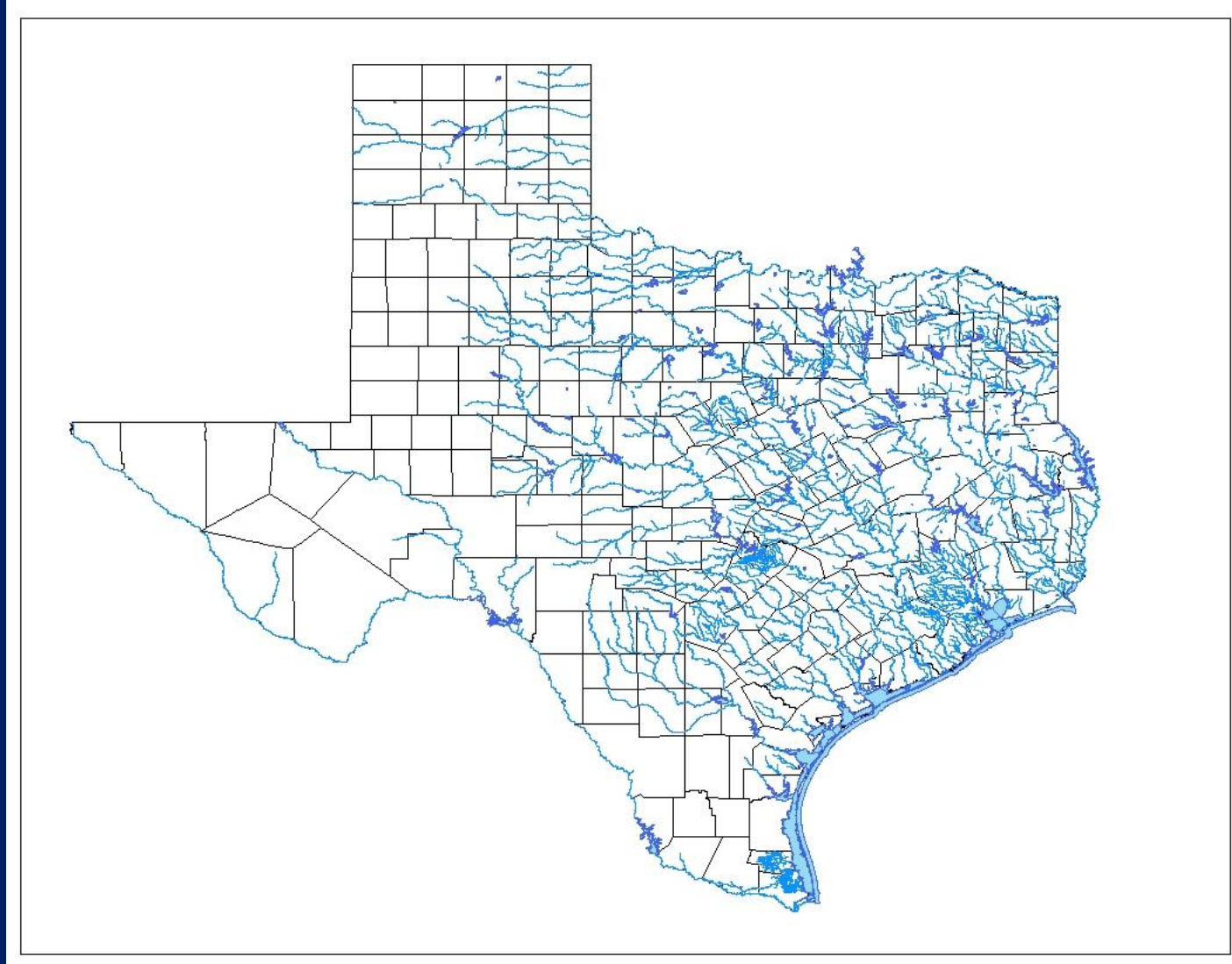
- 12 Level III ecoregions
- 56 Level IV ecoregions



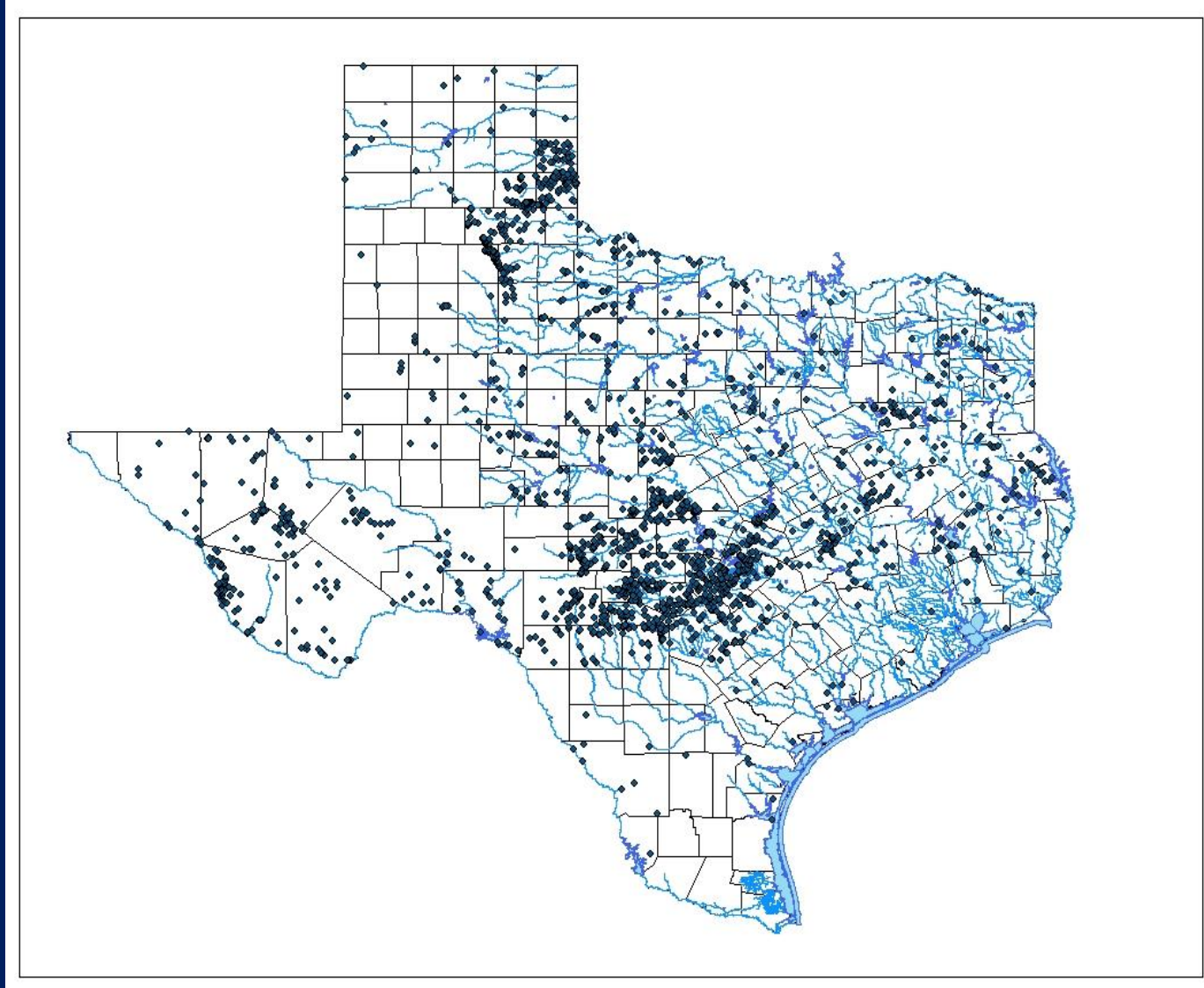
How do you manage all that water?!?



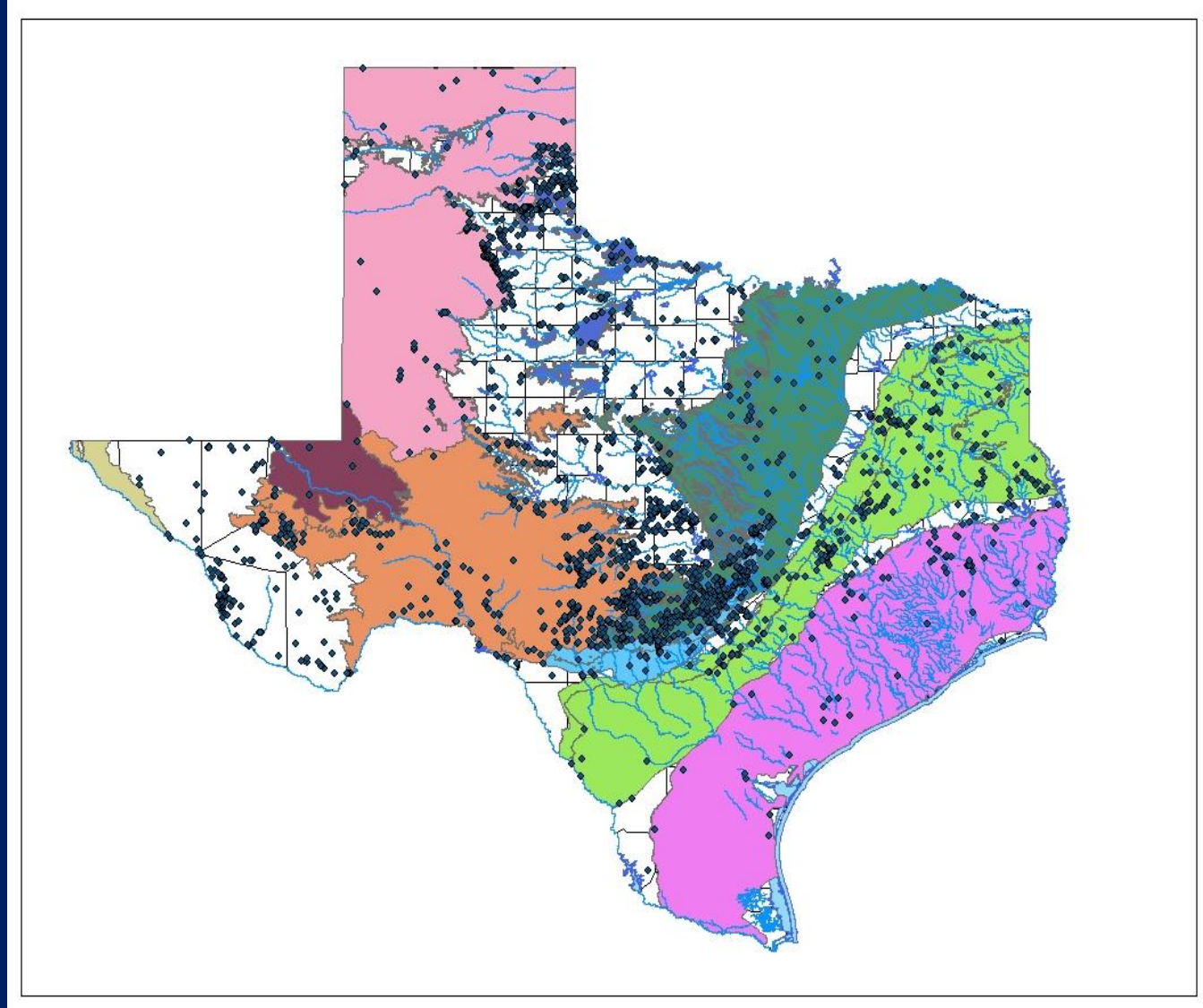
How do you manage all that water?!?



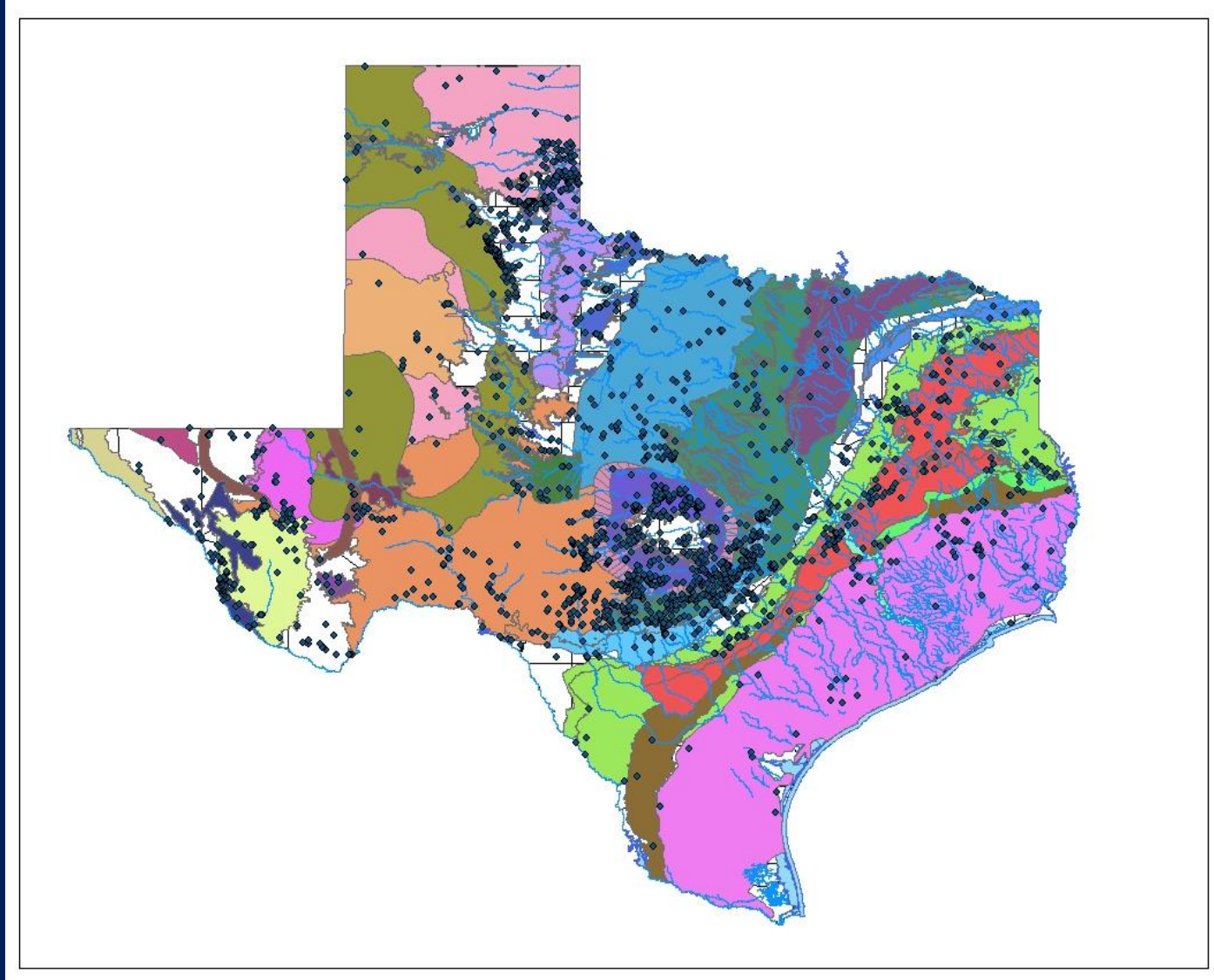
How do you manage all that water?!?



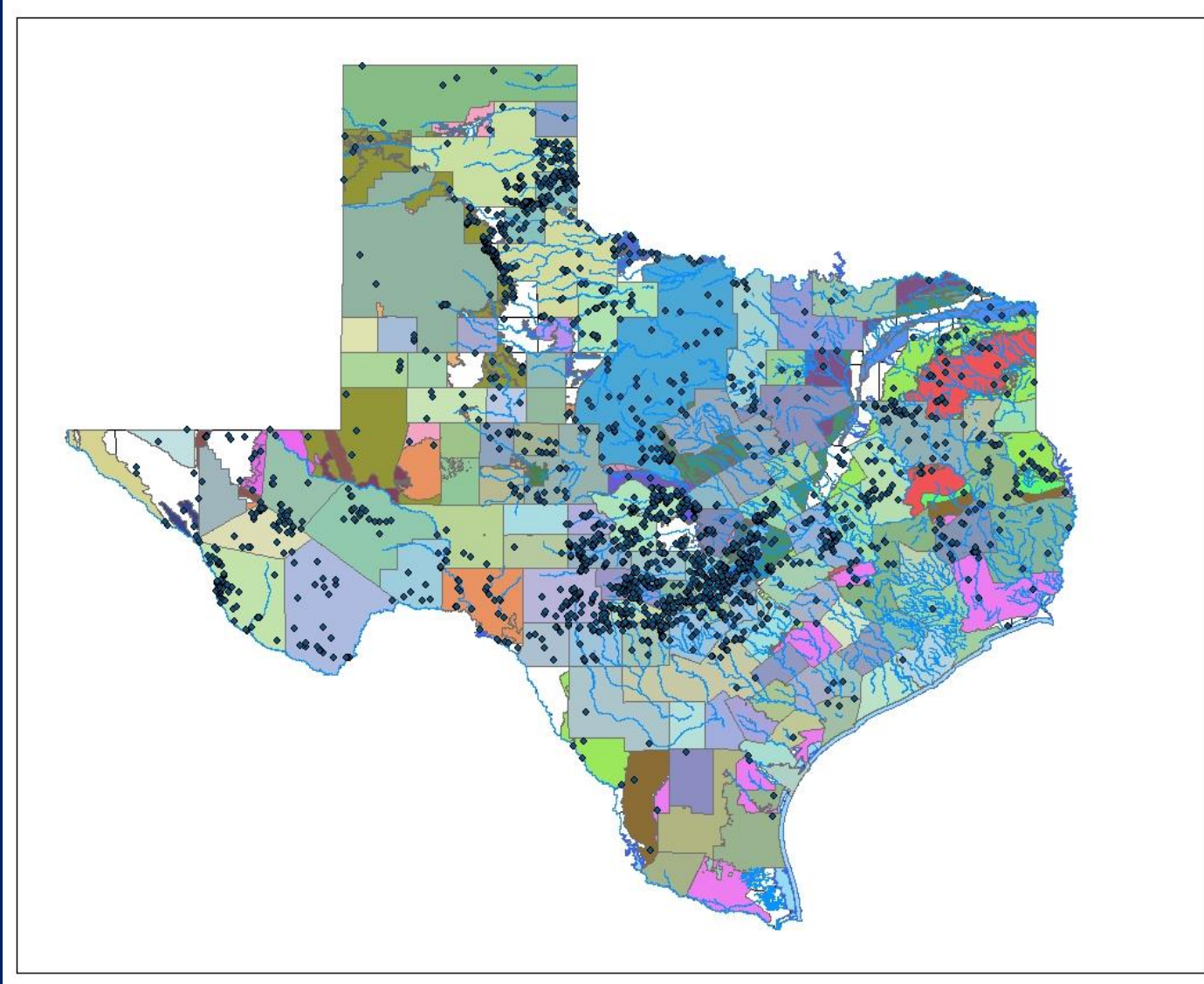
How do you manage all that water?!?



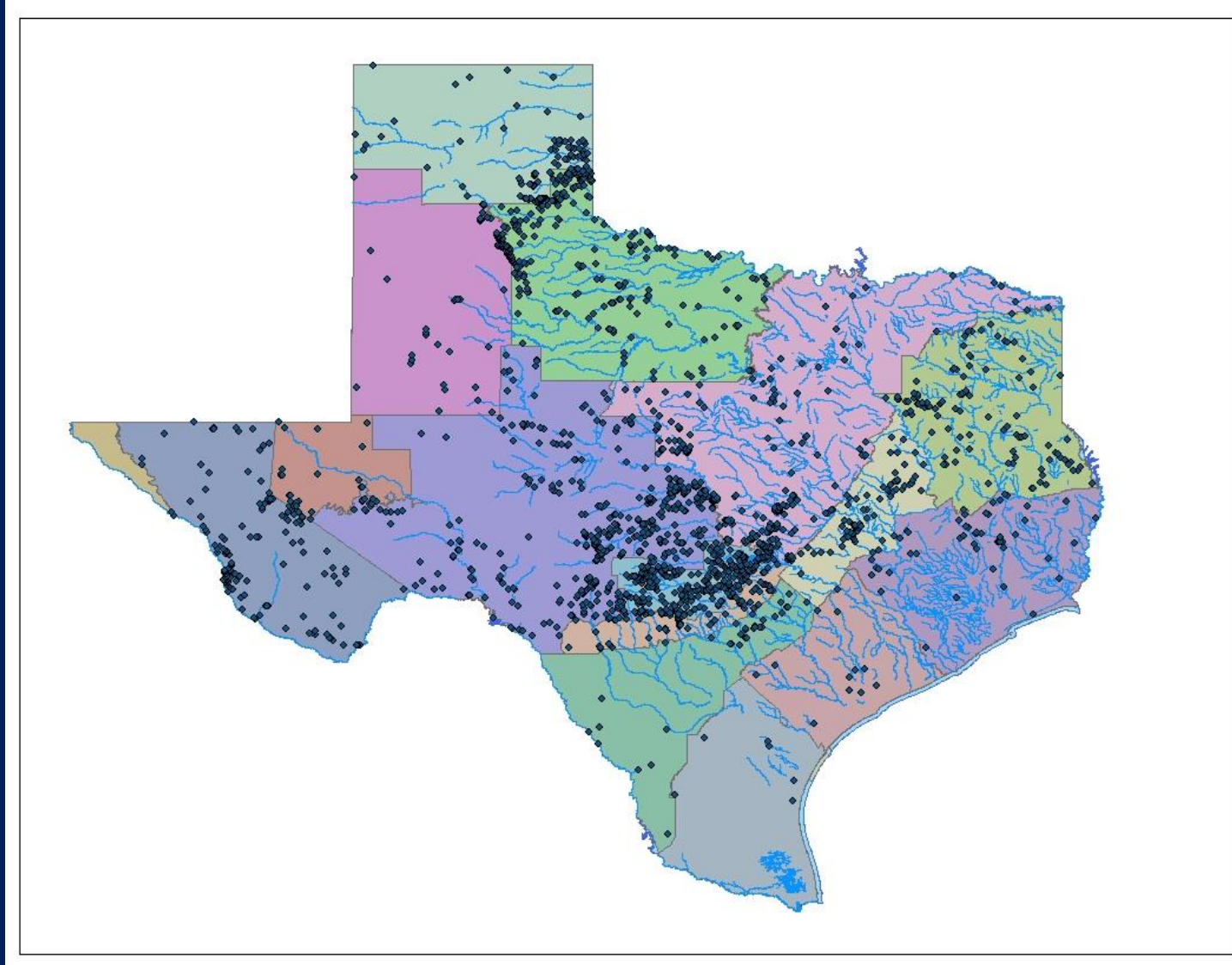
How do you manage all that water?!?



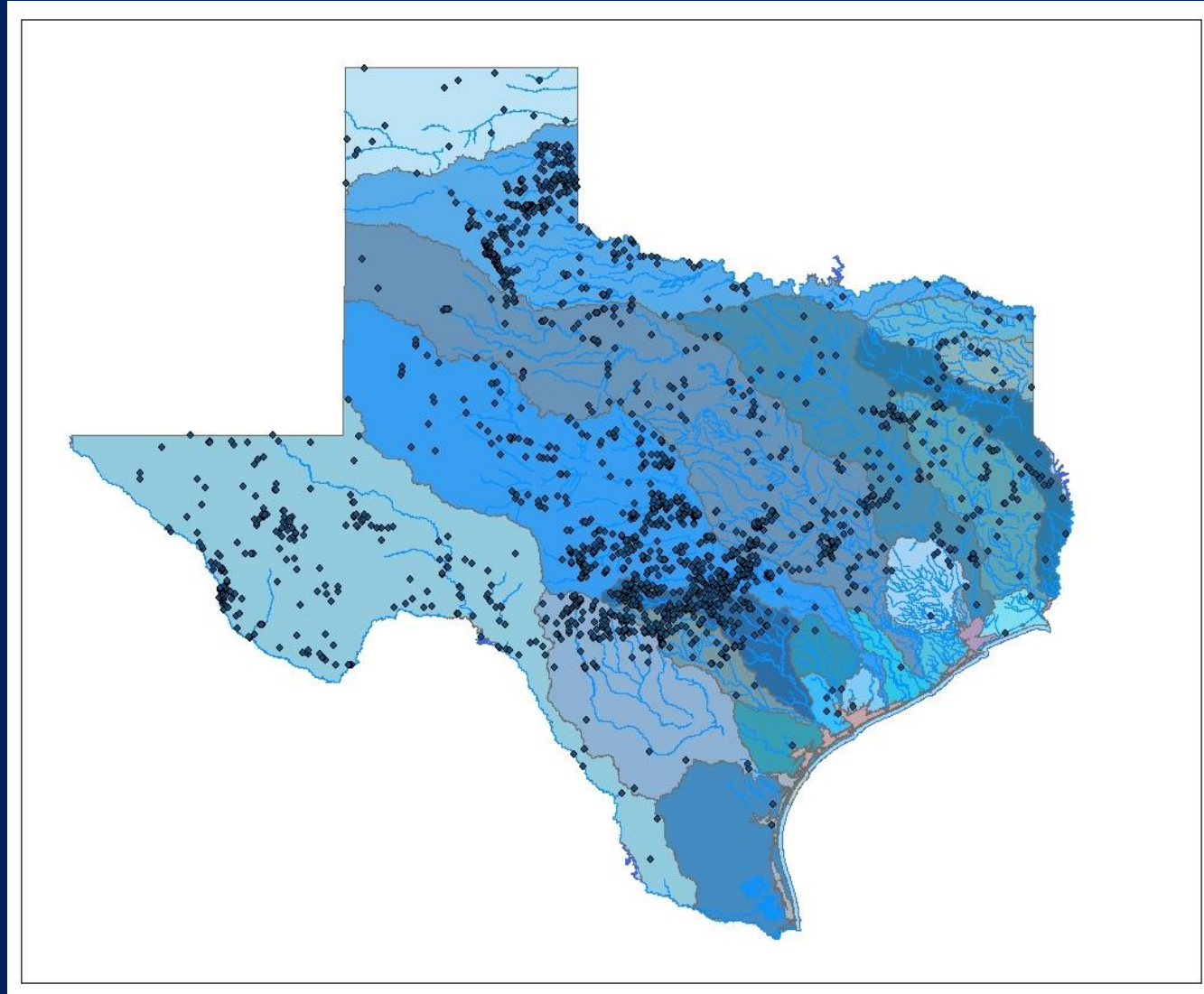
How do you manage all that water?!?



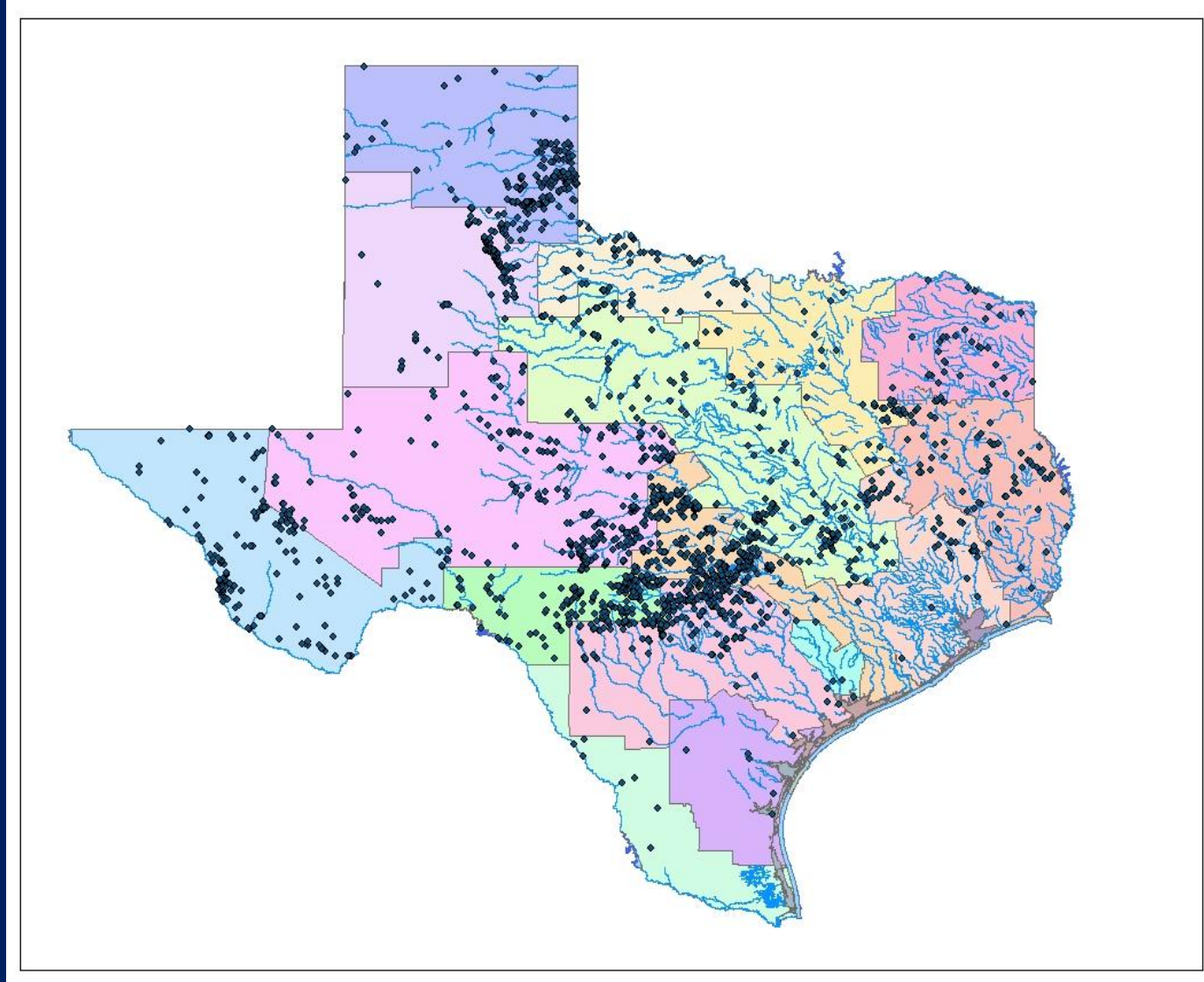
How do you manage all that water?!?



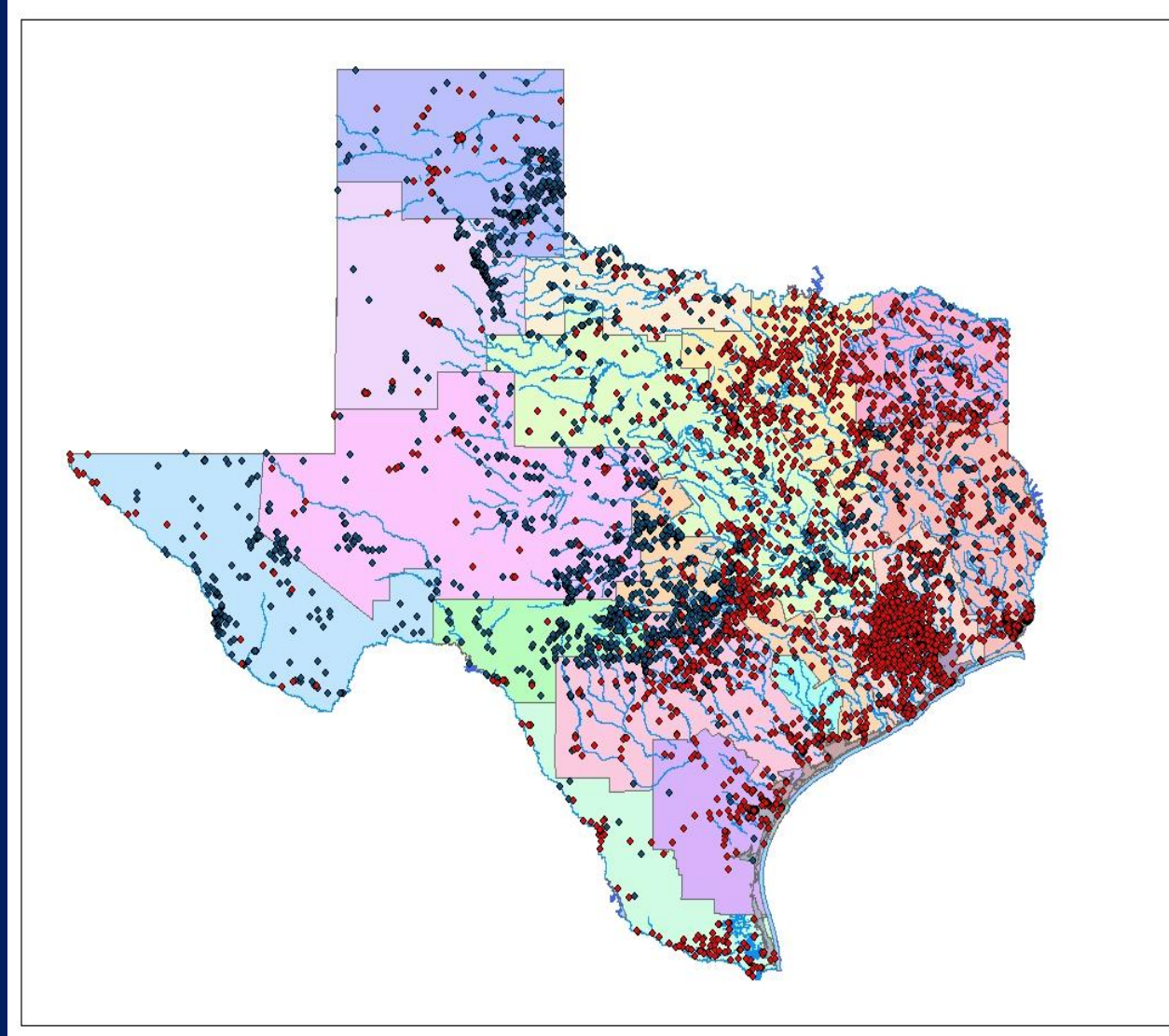
How do you manage all that water?!?



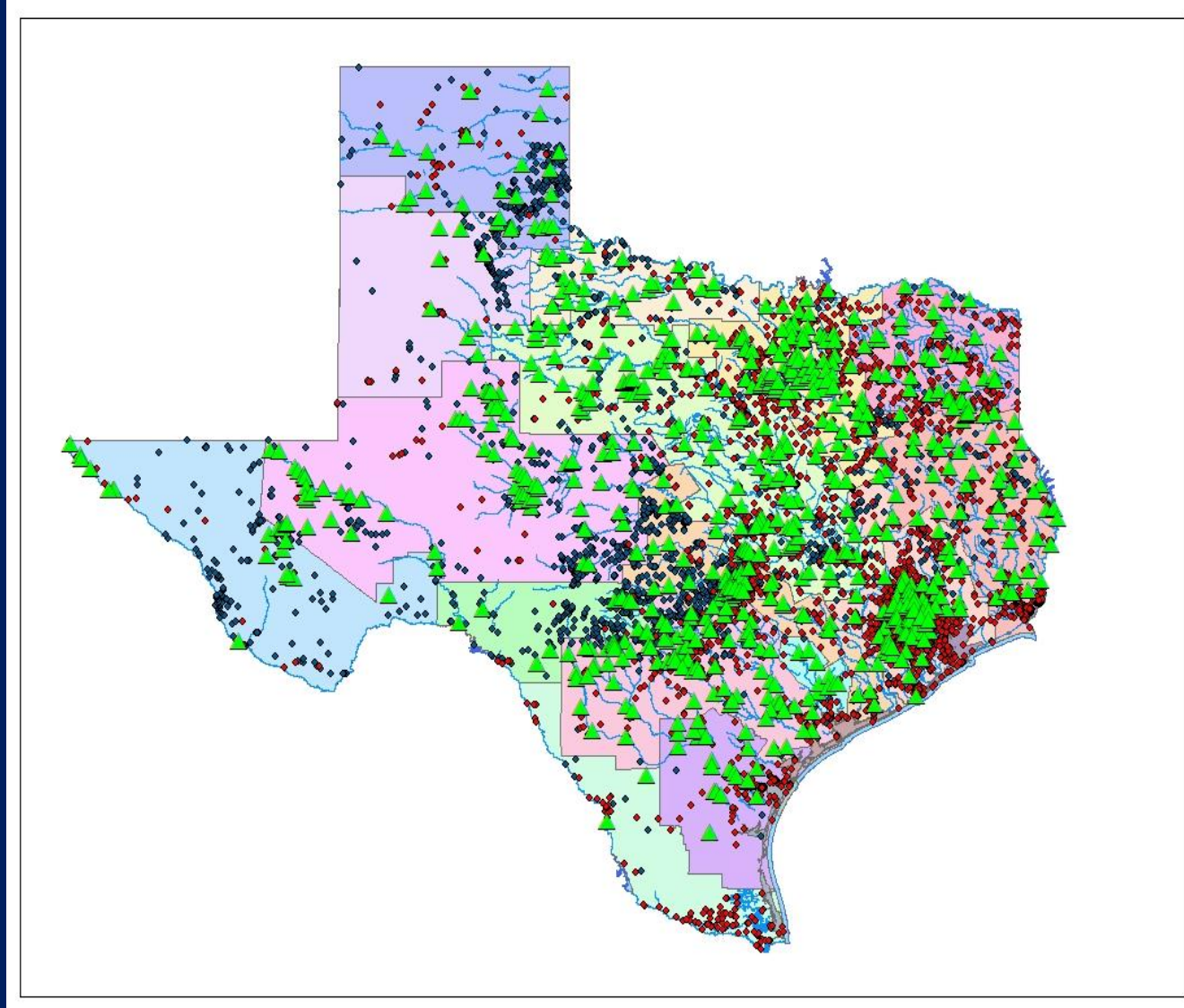
How do you manage all that water?!?



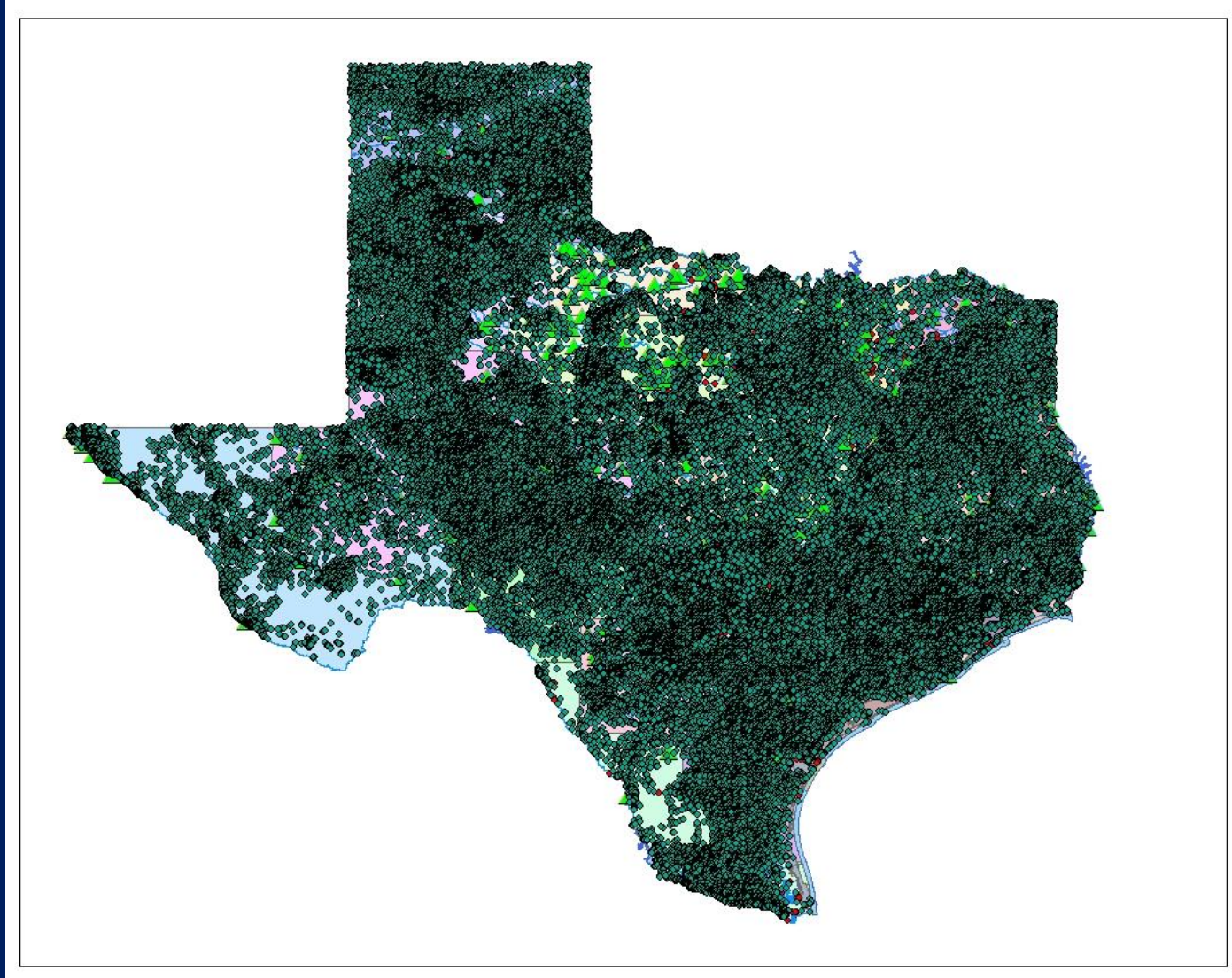
How do you manage all that water?!?



How do you manage all that water?!?



How do you manage all that water?!?



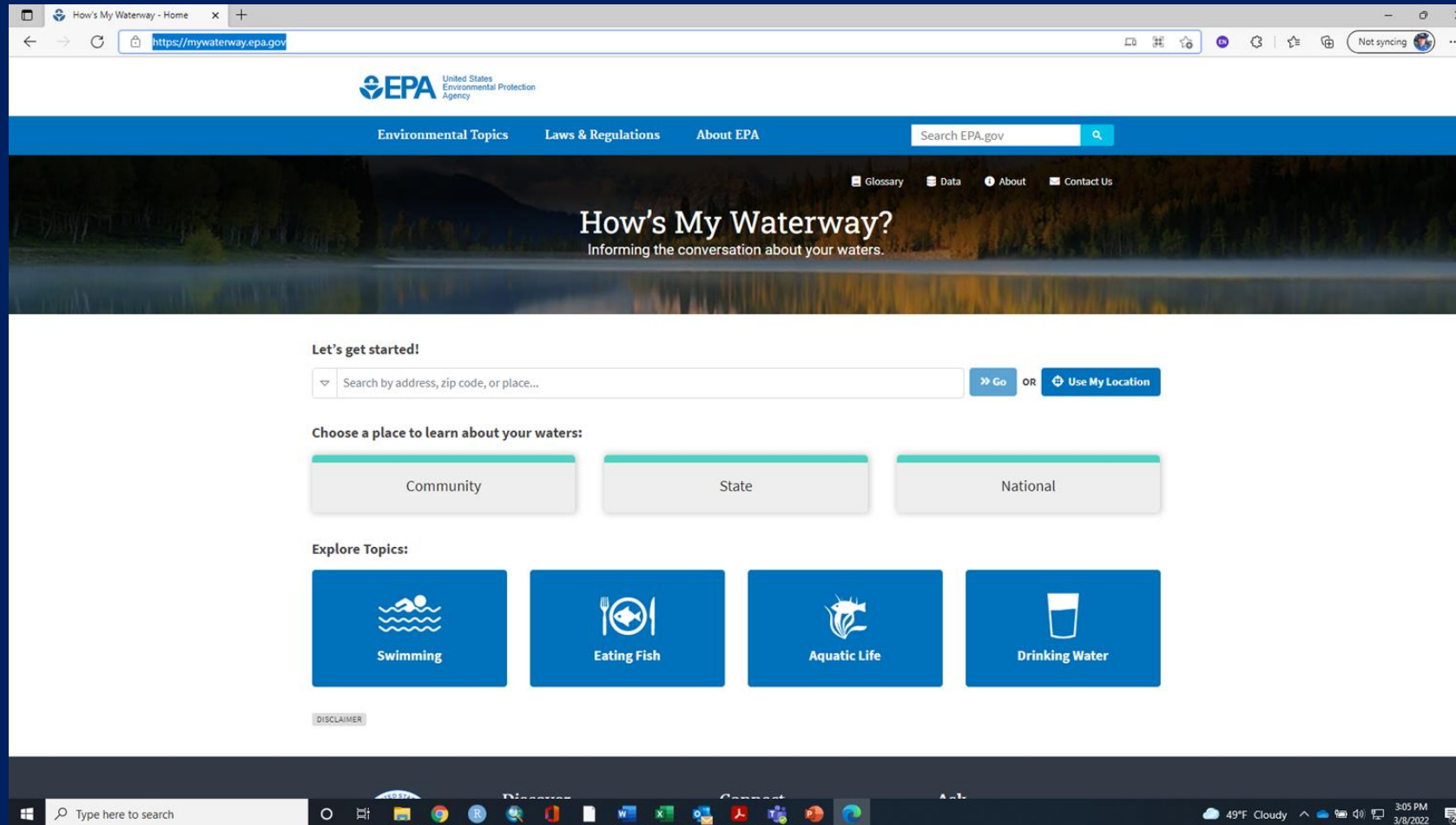
Texas Water Uses



Water Resource Tools

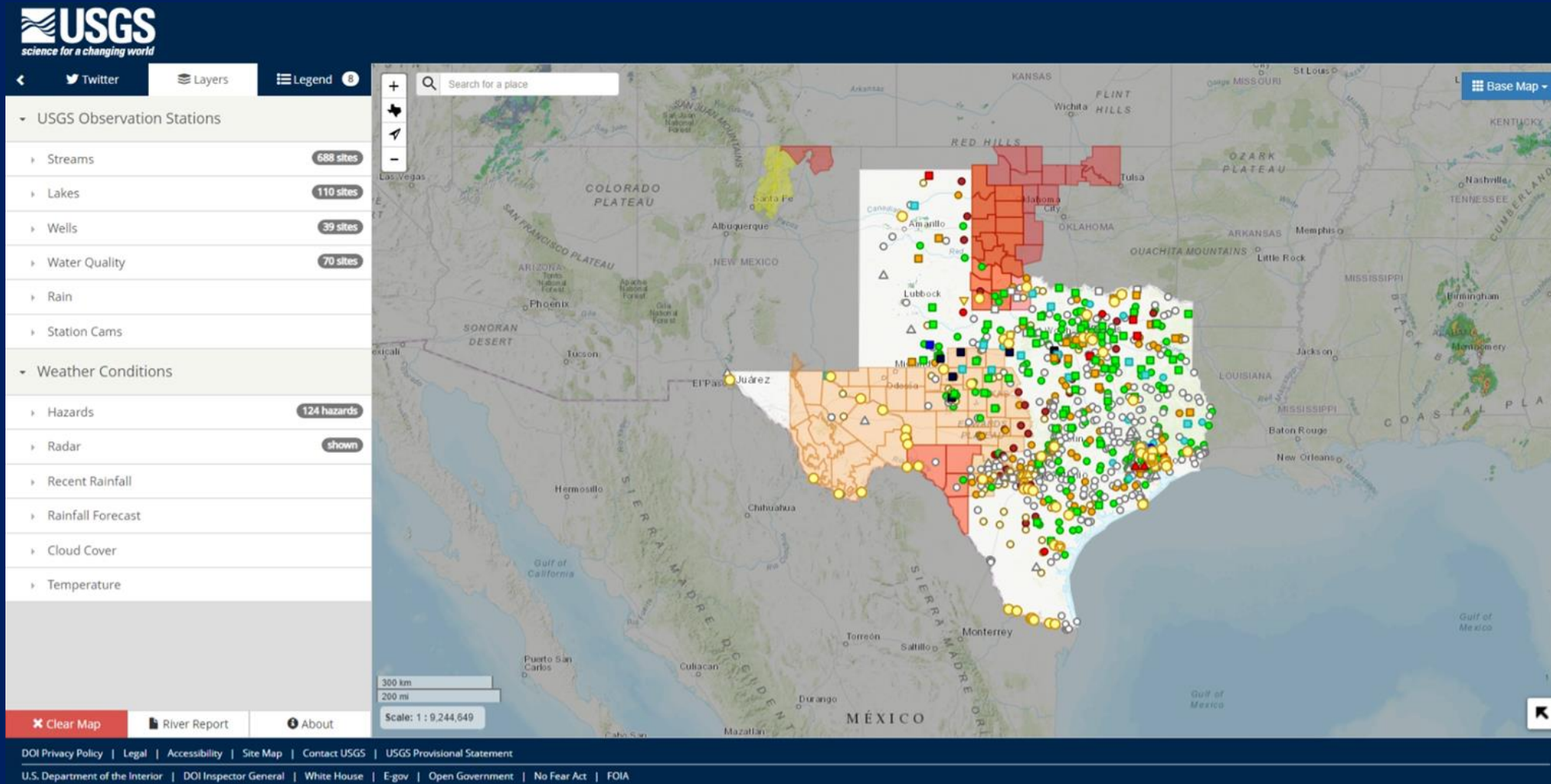
- EPA
- USGS
- TCEQ
- TWDB
- TNRIS
- The Nature Conservancy
- Texas Stream Team

EPA How's My Waterway



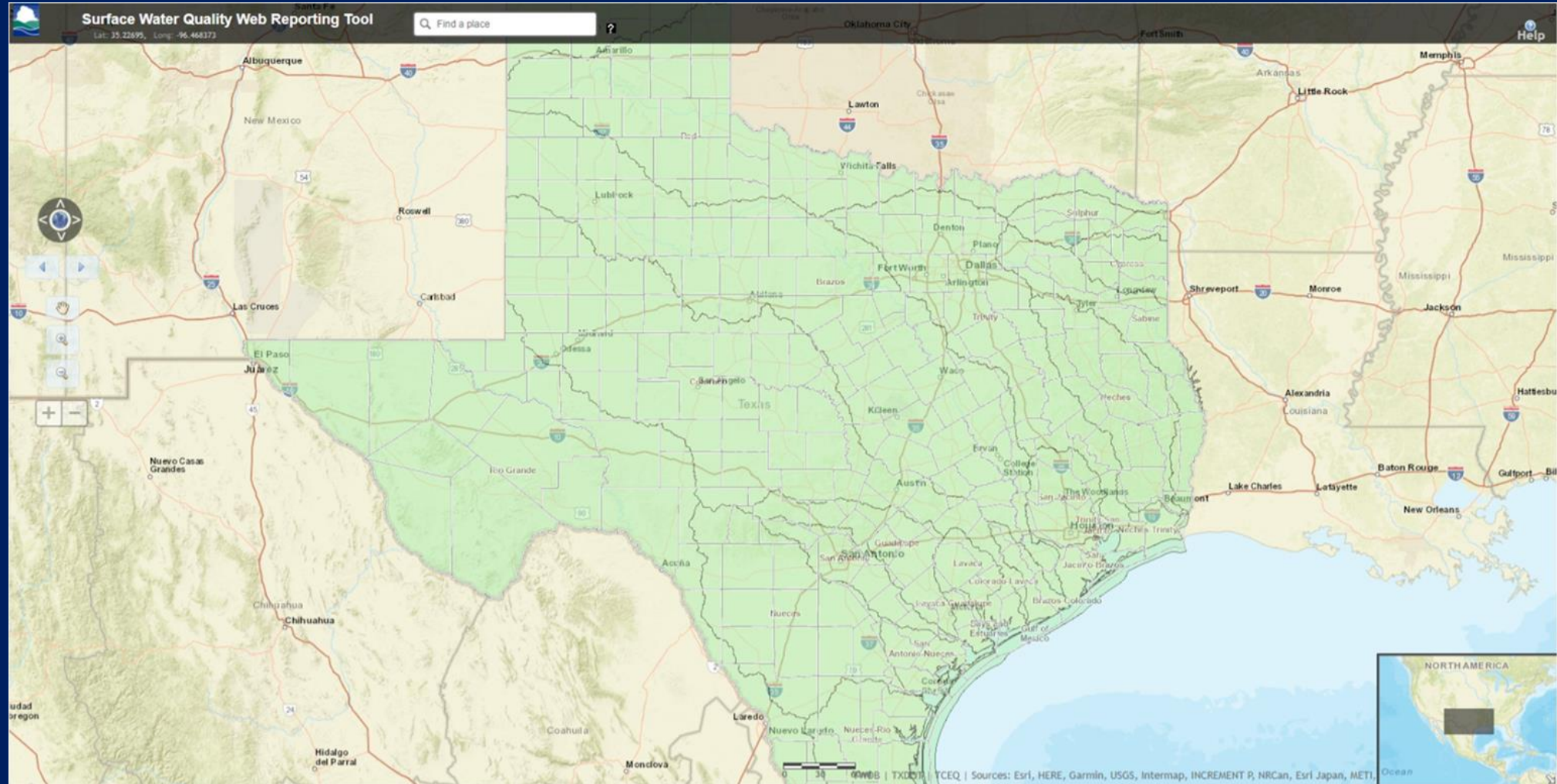
- [How's My Waterway - Home \(epa.gov\)](https://mywaterway.epa.gov)

USGS Texas Water



USGS - Texas Water Dashboard

TCEQ Surface Water Web Reporting Tool



Questions

- Marty Kelly (TPWD – Water Resources)
 - (512) 389 – 8214
 - marty.kelly@tpwd.texas.gov