



RICHLAND CREEK WILDLIFE MANAGEMENT AREA

BACKGROUND

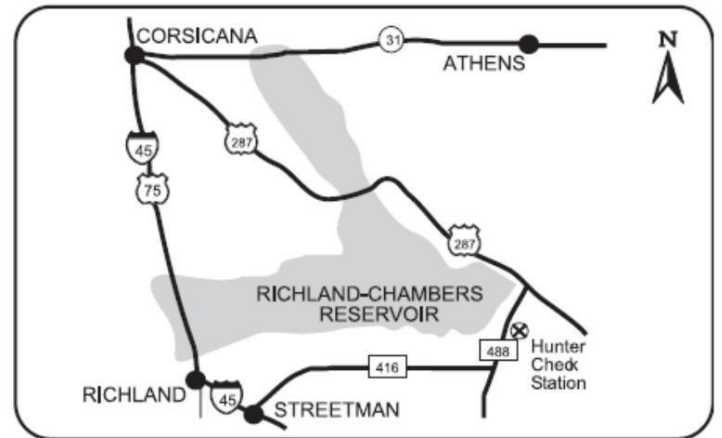
The Richland Creek WMA is located 25 miles southeast of Corsicana, along US Hwy 287 and FM 488 between the Richland-Chambers Reservoir and the Trinity River. It encompasses 14,272 acres of land; the majority of the Area lies within the floodplain of the Trinity River. The Area is a remote and heavily forested bottomland hardwood habitat. It is recommended that hunters bring rubber footwear and a compass or GPS unit.

REPORTING/ORIENTATION

When: 11:30 a.m. on the 1st day of the hunt for sign-in and mandatory orientation at 12:00 noon. **Hunters must contact the area as soon as possible if they are unable to attend their accepted hunt or not able to arrive on the first day for orientation.** Standby hunters wishing to participate in hunts by special permit must report to the Richland Creek WMA office no later than 10:30 a.m. on the first day of each scheduled hunt. Standby drawings will occur promptly at 11:00 a.m.

Where: Check Station – located on FM 488 approximately 2.5 miles south of U.S. Highway 287.

Preparation: Hunters should bring their valid Texas hunting license, license plate number, special permit issued from TPWD Austin Headquarters and any required stamp as required by statute. Please have weapon sighted-in prior to your arrival at the WMA. It is no longer necessary to use a hunting license tag or bonus tag for on a deer taken during a Special Permit drawn hunt, however, a TPWD Legal Deer Tag, issued at the area, must be attached to a harvested deer prior to leaving the hunt area. Hunters must visibly wear a minimum of 400 square inches of daylight fluorescent orange material with at least 144 square inches appearing on both chest and back, also orange headwear. Archery hunters are exempt from hunter orange requirement.



CHECK STATION

Hours: Opens at 12:00 on the 1st day of the hunt. Check station hours will be explained during hunt orientation.

Facilities: Refrigerated game storage, game skinning and processing, first aid station, and coffee available at the area. Nearest commercial game processing is in Fairfield (approximately 14 miles).

Check In/Check Out: All hunters must check in/out with Area personnel as explained in the orientation.

LATECOMERS

Check-In: Hunters unable to report in time for the noon sign-in and orientation must still report to the check station upon arrival to the Area. Those arriving after closing of the check station in the evening, may camp at the designated campsite (see map) but must report to the check station the following morning for registration and orientation prior to going into the field.

Orientation: Latecomers must participate in the same orientation given to all other hunters in the Area. A second orientation will be given either on the evening of the first day or the morning of the second day of the hunt. The exact time will be decided by the staff at the start of each hunt period. It should be noted that latecomers may be required to wait some time in order to receive the required orientation.

HUNTING CONDITIONS

Stands: Portable deer stands are encouraged, but will not be provided by Texas Parks & Wildlife Department. The use of stands and area facilities is at your own risk. Portable stands must not damage trees.

Vehicles: Transportation to and from the assigned hunting compartment will be the responsibility of the hunter. Pickup trucks and 4wheel drive vehicles with high ground clearance are encouraged and will provide access to a greater portion of the hunting compartment. All-terrain vehicle (ATV) and off road vehicle (ORV) use is allowed and encouraged. **ATV's and ORV's must be operated in accordance with state laws regulating the use of them on public land. All ATV and ORV users must have a current ATV/ORV registration sticker, ATV operators must have completed an ATV safety course, must wear approved helmet and eye protection, and may not carry passengers.**

Terrain: The area exists almost entirely in Trinity River floodplain and is subject to prolonged periods of extensive flooding that may require cancellation of hunts by special permit. All weather footgear is encouraged. **Baiting:** No baiting is allowed during these hunts.

CAMPING FACILITIES

Camping is allowed only in the South Unit campsite. The campsite does not have water or electricity; however, restroom facilities and drinking water are available at the check station.

Note: The Area is closed to fishing and general public access during public hunts by special permit. During these hunts, persons not holding a special permit will not be allowed to go afield or stay overnight. Exceptions will not be made for anyone other than nonhunting adult who is assisting a permitted authorized disabled person.

OTHER INFORMATION

If you have any further questions, you may telephone the Richland Creek Wildlife Management Area Headquarters at (903) 389-7080.

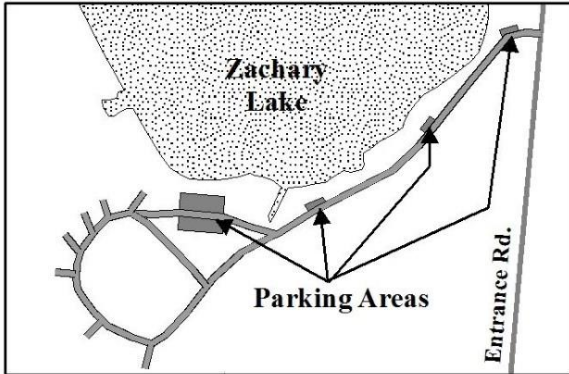
PWD LF W7000-221 (04/11) In accordance with Texas State Depository Law, this publication is available at the Texas State Publications Clearinghouse and/or Texas Depository Libraries.



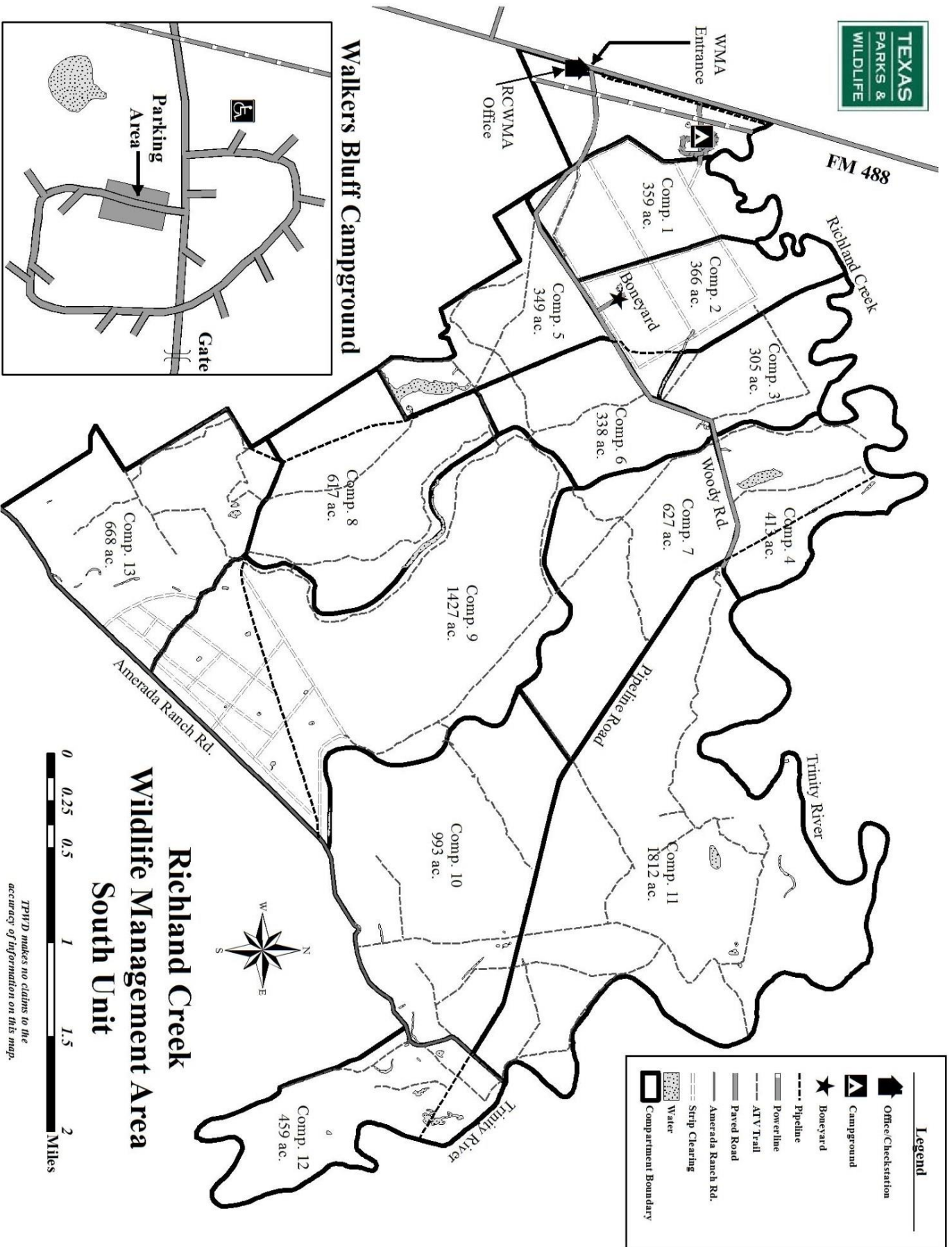
Richland Creek Wildlife Management Area North Unit

Legend	
	Campground
	Creek
	Pipeline
	Powerline
	ATV Trail
	Rock Roads
	Paved Road
	Wetland
	Compartment Boundary
	Private Property

North Unit Campground



TPWD makes no claims to the accuracy of information on this map.



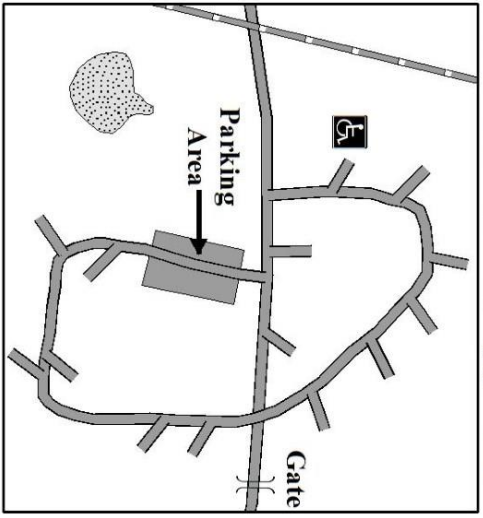
Legend

- Office/Checkstation
- Campground
- Boneyard
- Pipeline
- Powerline
- ATV-Trail
- Paved Road
- Amerada Ranch Rd.
- Strip Clearing
- Water
- Compartment Boundary



Richland Creek
Wildlife Management Area
South Unit

Walkers Bluff Campground



TPWD makes no claims to the accuracy of information on this map.