Texas River Basins

Projection: Texas Statewide Mapping System

Map compiled by the Texas Parks & Wildlife Department GIS Lab. No claims are made to the accuracy of the data or to the suitability of the data to a particular use.

TEXAS PARKS & WILDLIFE

Life's better outside.®

Texas River Basins and Major Bays

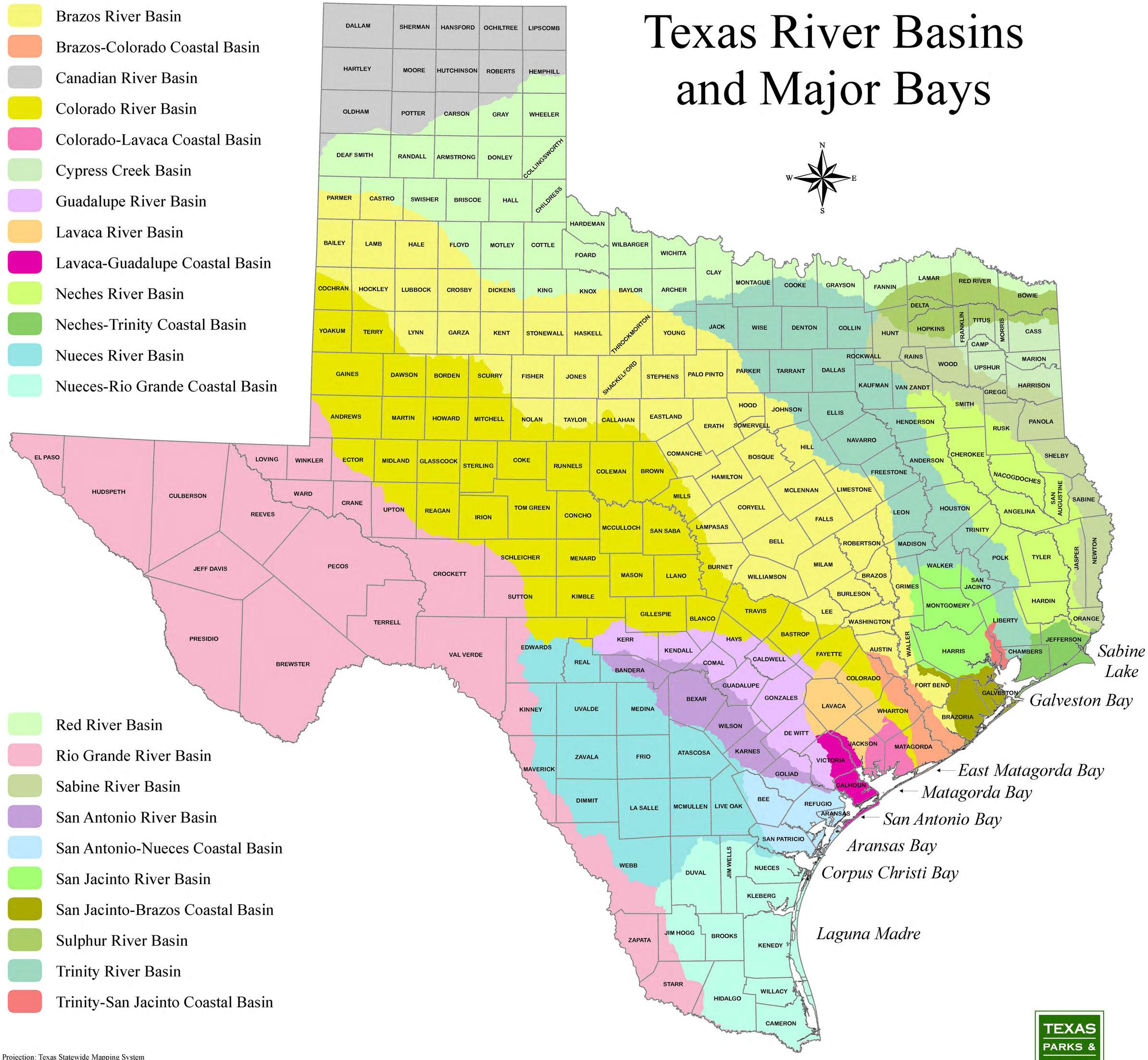

Projection: Texas Statewide Mapping System

Map compiled by the Texas Parks & Wildlife Department GIS Lab. No claims are made to the accuracy of the data or to the suitability of the data to a particular use.

TEXAS PARKS & WILDLIFE

Life's better outside.®

Natural Regions of Texas

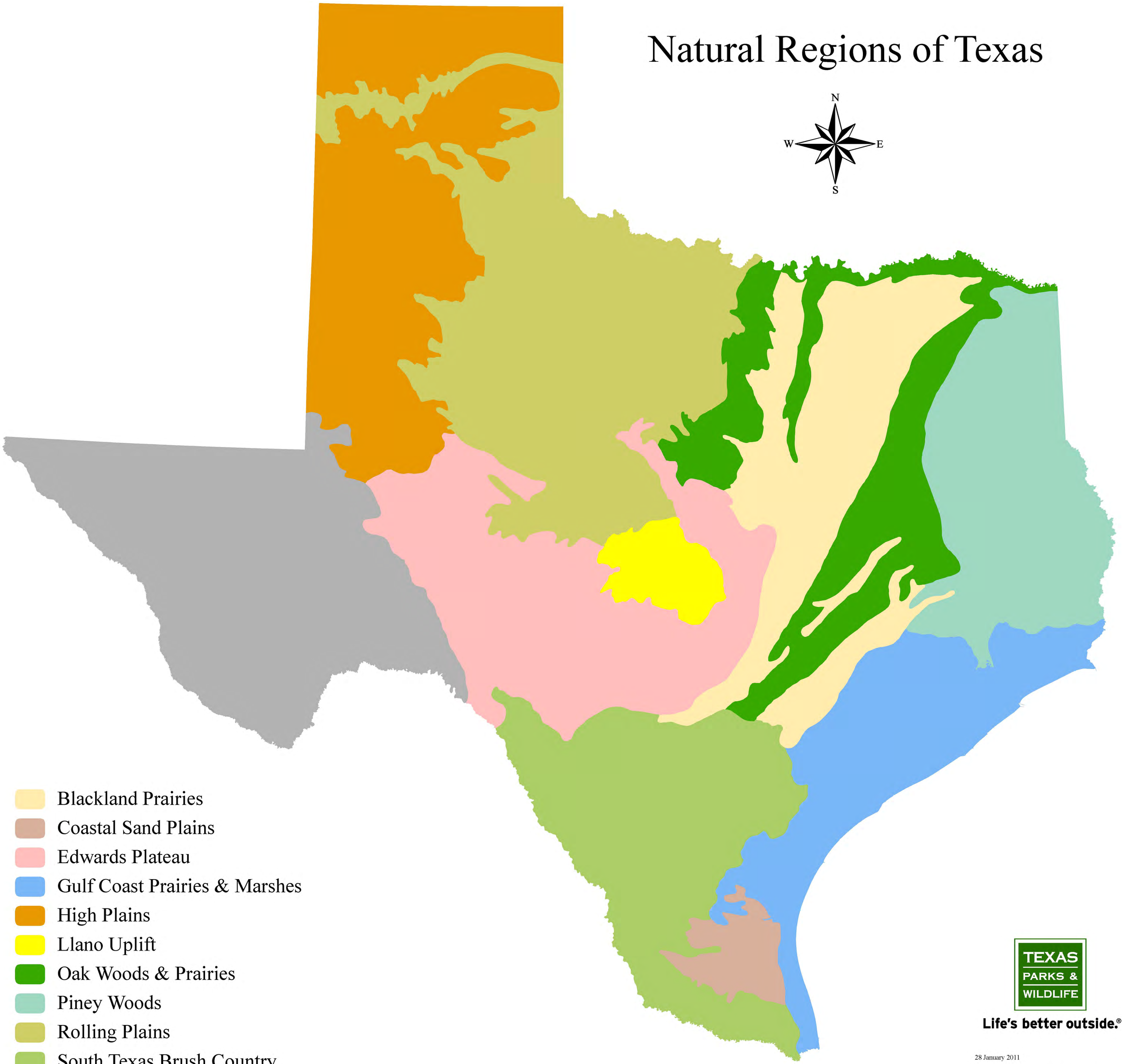

- Blackland Prairies
- Coastal Sand Plains
- Edwards Plateau
- Gulf Coast Prairies & Marshes
- High Plains
- Llano Uplift
- Oak Woods & Prairies
- Piney Woods
- Rolling Plains
- South Texas Brush Country
- Trans Pecos

Source: *Preserving Texas' Natural Heritage*. LBJ School of Public Affairs Policy Research Project Report 31, 1978

TEXAS PARKS & WILDLIFE

Life's better outside.®

28 January 2011

Projection: Texas Statewide Mapping System

Map compiled by the Texas Parks & Wildlife Department GIS Lab. No claims are made to the accuracy of the data or to the suitability of the data to a particular use.

Texas Natural Regions and River Basins

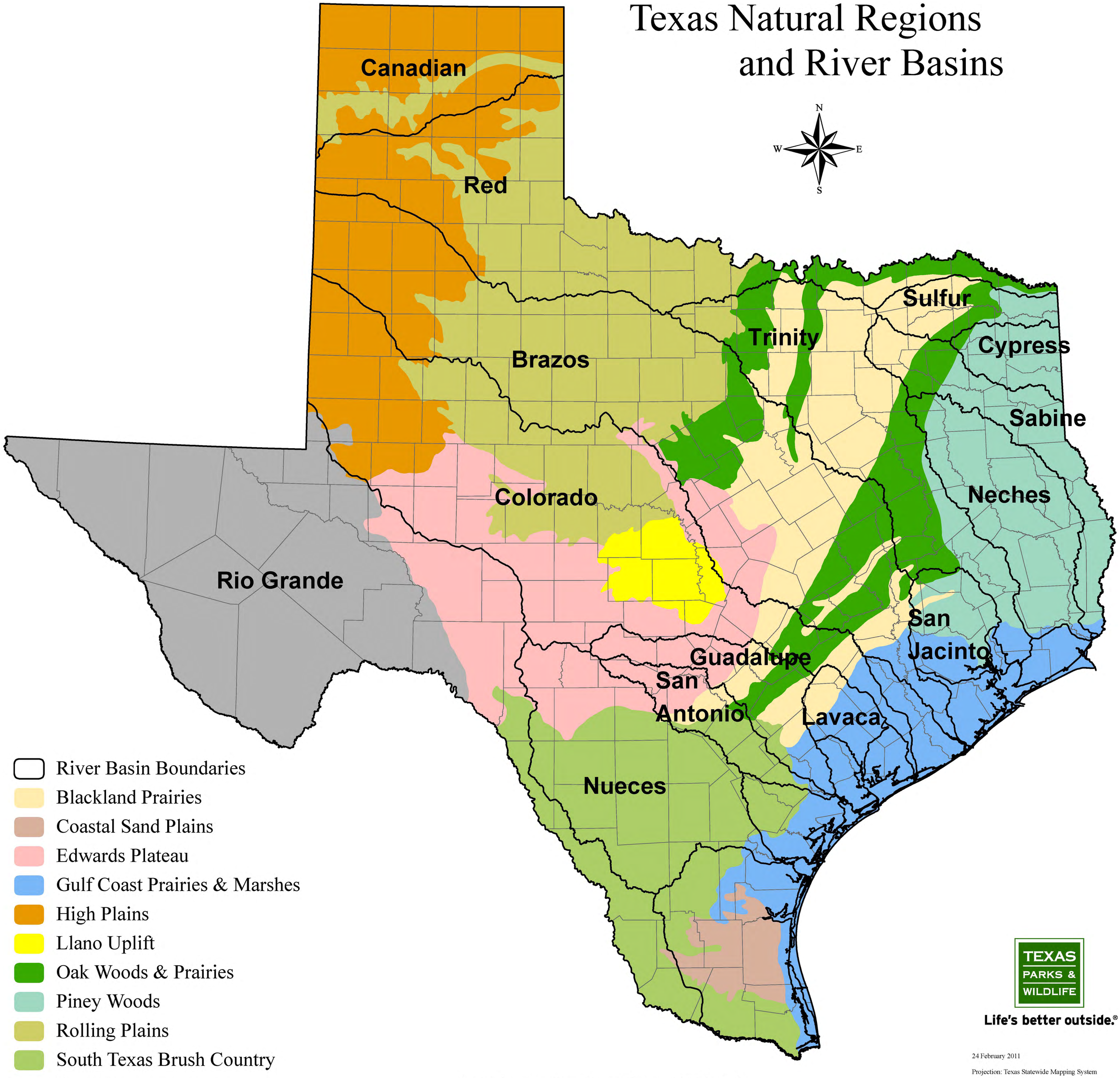

- River Basin Boundaries
- Blackland Prairies
- Coastal Sand Plains
- Edwards Plateau
- Gulf Coast Prairies & Marshes
- High Plains
- Llano Uplift
- Oak Woods & Prairies
- Piney Woods
- Rolling Plains
- South Texas Brush Country
- Trans Pecos

Source: *Preserving Texas' Natural Heritage*. LBJ School of Public Affairs Policy Research Project Report 31, 1978

TEXAS PARKS & WILDLIFE

Life's better outside.®

24 February 2011

Projection: Texas Statewide Mapping System
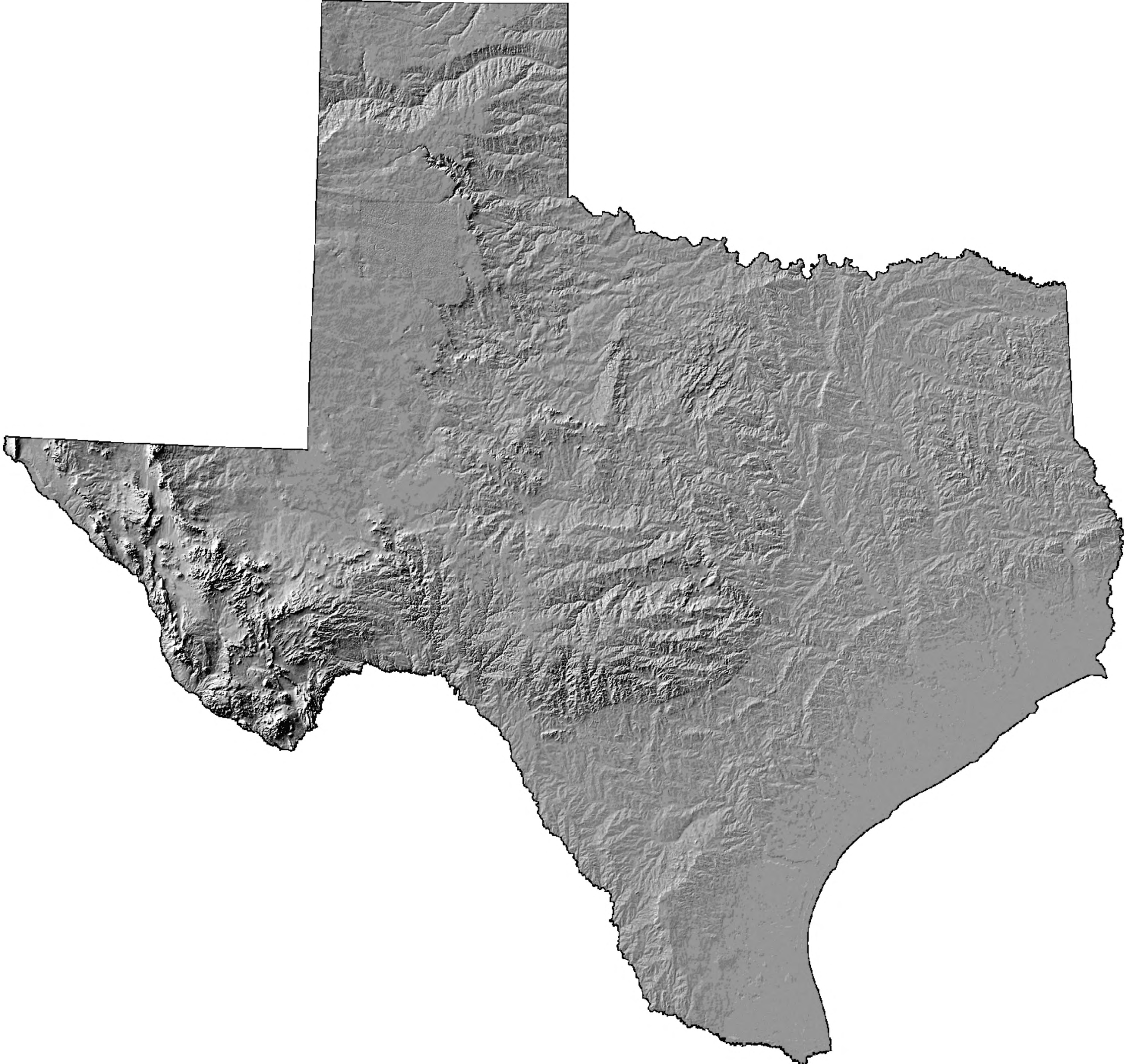
Map compiled by the Texas Parks & Wildlife Department GIS Lab. No claims are made to the accuracy of the data or to the suitability of the data to a particular use.