



Trails on this map are not to scale.  
Please use Trail Map (available at Park  
Headquarters) for detailed information.



#TxStateParks

#BetterOutside



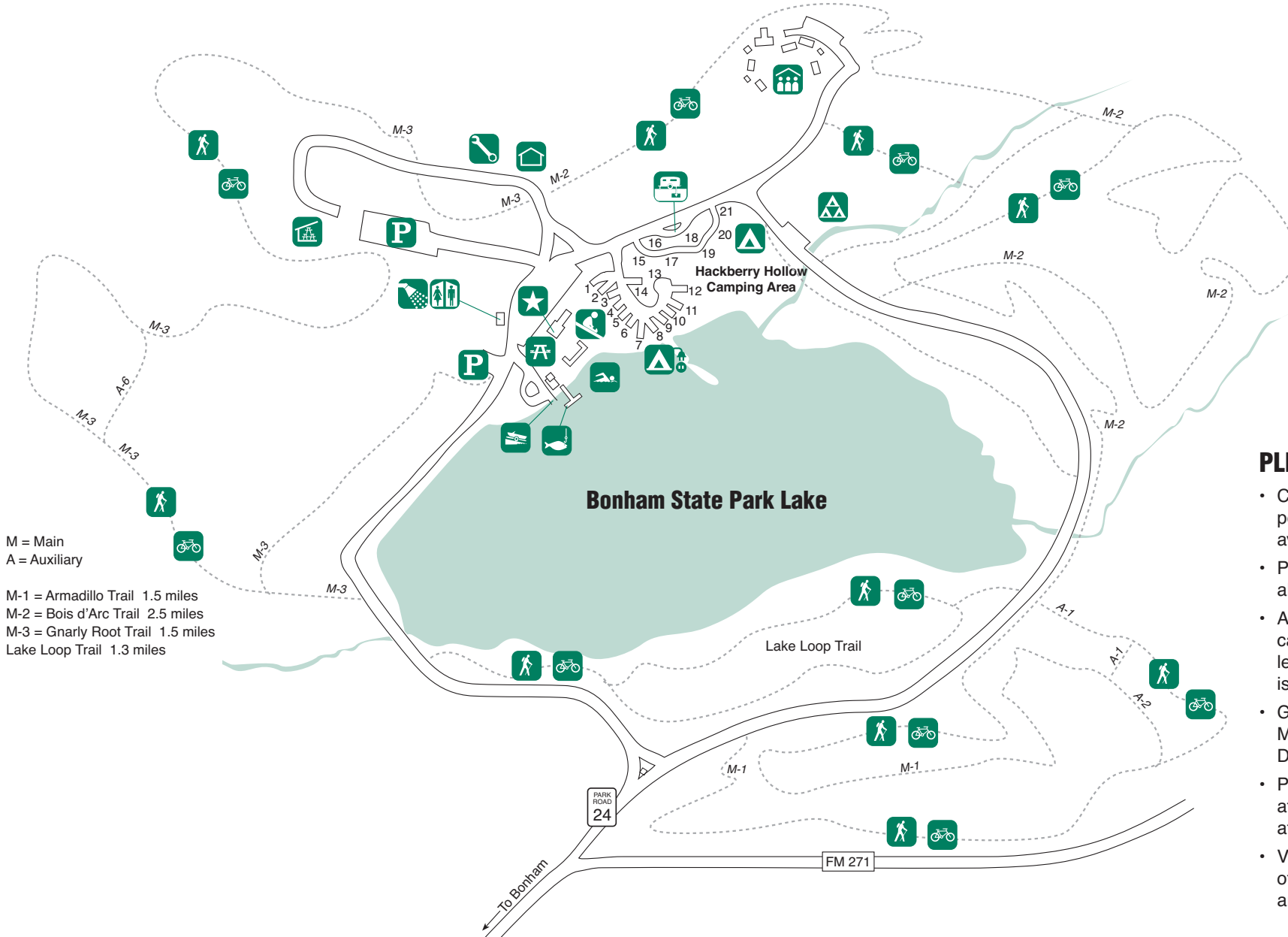
## LEGEND

- Headquarters
- Rest Rooms
- Showers
- Tent Sites
- Water/Electric
- Group Tent Site
- Dump station
- Residence
- Playground
- Group Barracks
- Hiking Trail
- Bike Trail
- Picnic Area
- Group Picnic
- Designated Swimming Area
- Parking
- Boat Ramp
- Fishing Pier

## PLEASE NOTE

- CHECK OUT time is 2 p.m. or renew permit by 9 a.m. (pending site availability).
- Public consumption or display of any alcoholic beverage is prohibited.
- A maximum of eight people per campsite is permitted. Guests must leave the park by 10 p.m. Quiet time is from 10 p.m. – 6 a.m.
- GRAY WATER AND BLACK WATER MUST BE DISCHARGED ONLY AT DUMP STATIONS.
- Pets must be kept on leash and attended at all times. Please pick up after them.
- Valid permit is required on windshield of each vehicle in park. All vehicles are to remain on pavement.

1363 State Park 24  
Bonham, TX 75418-9285  
(903) 583-5022



M = Main  
A = Auxiliary

M-1 = Armadillo Trail 1.5 miles  
M-2 = Bois d'Arc Trail 2.5 miles  
M-3 = Gnarly Root Trail 1.5 miles  
Lake Loop Trail 1.3 miles