



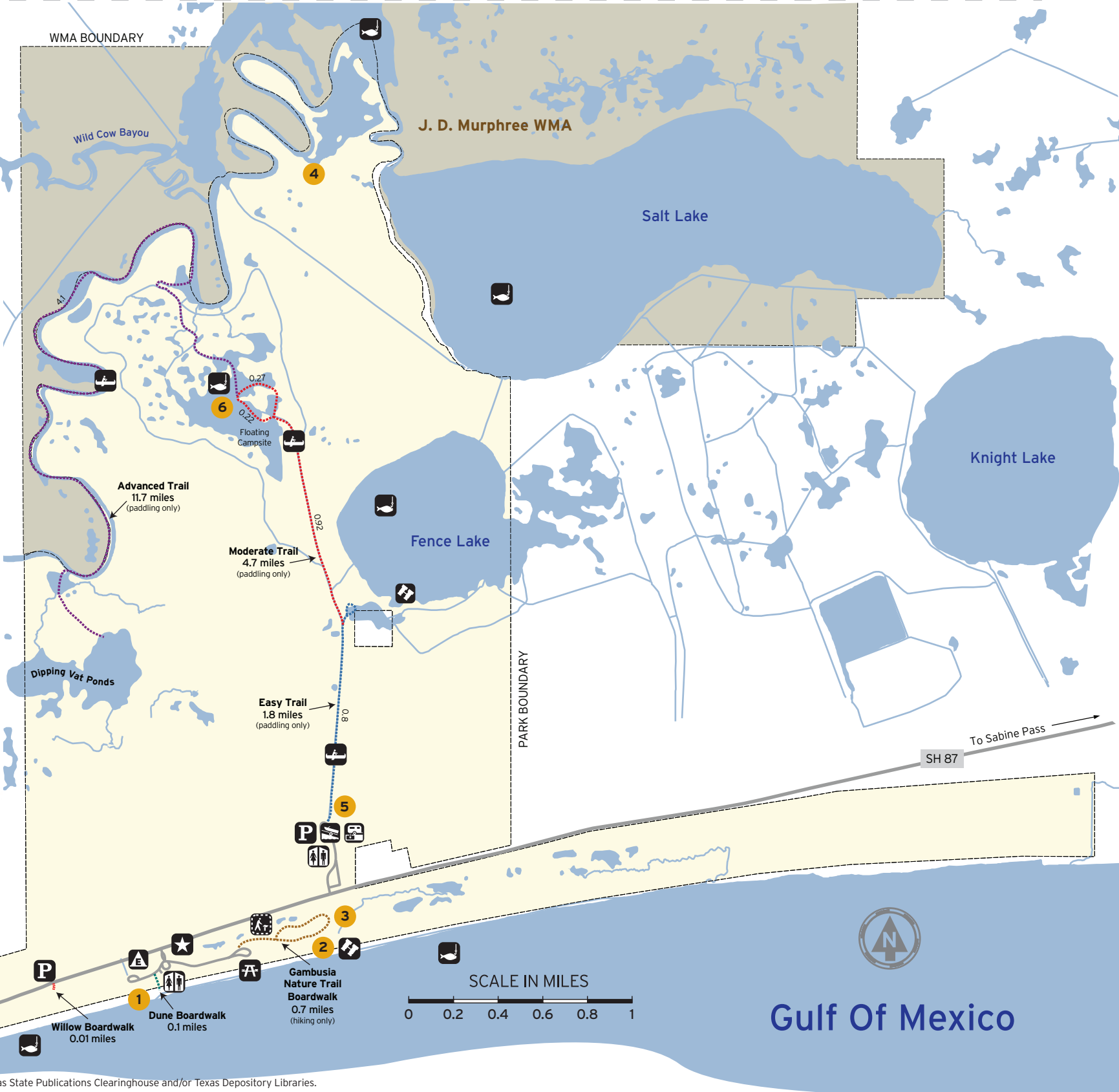
Sea Rim State Park Trails Map

19335 S. Gulfway Dr.
Sabine Pass, TX 77655
(409) 971-2559
www.texasstateparks.org



Brown Pelican

Clemente III



LEGEND

- Headquarters
- Parking
- Restrooms
- Interpretive trail
- Paddling trail
- Picnic areas
- Water/electric sites
- Dump station
- Saltwater fishing
- Wildlife viewing
- Boat ramp

No claims are made as to the accuracy of the data nor to its suitability for a particular use.

POINTS OF INTEREST

(GPS coordinates shown in degrees, minutes, seconds)

- 1 DUNE MARSH TRANSITION**
29° 40' 28.50" N 94° 2' 39.06" W
This spot on the dune boardwalk offers a great vantage point from which to observe where the marsh transitions to the beach.
- 2 MARSH CANE**
29° 40' 39.30" N 94° 2' 0.42" W
Here both native and exotic species of Phragmites cane shroud the Gambia Nature Trail Boardwalk with a dense thicket of stalks.
- 3 BIRD VIEWING**
29° 40' 42.42" N 94° 1' 58.50" W
The northeast end of the Gambia Nature Trail Boardwalk offers a secluded area ideal for birding.
- 4 10-MILE CUT AND TEAL FLATS**
29° 43' 23.82" N 94° 2' 3.48" W
Fifty years of tidal subsidence covered this spot with water. And the once-narrow path of the cut now opens up in many places.
- 5 CRABBING**
29° 41' 4.44" N 94° 1' 58.62" W
This is an easily accessible and productive spot for catching blue crab.
- 6 PLATFORM FLATS**
29° 42' 30.10" N 94° 02' 23.42" W
This brackish lake provides a vital breeding ground and nursery for many game fish and shellfish.

In accordance with Texas State Depository Law, this publication is available at the Texas State Publications Clearinghouse and/or Texas Depository Libraries.

© 2019 Texas Parks and Wildlife Department PWD MP P4504-0055J (7/19) Texas State Parks is a division of the Texas Parks and Wildlife Department.

TPWD receives funds from the USFWS. TPWD prohibits discrimination on the basis of race, color, religion, national origin, disability, age, and gender, pursuant to state and federal law. To request an accommodation or obtain information in an alternative format, please contact TPWD on a Text Telephone (TTY) at (512) 389-8915 or by Relay Texas at 7-1-1 or (800) 735-2989 or by email at accessibility@tpwd.texas.gov. If you believe you have been discriminated against by TPWD, please contact TPWD, 4200 Smith School Road, Austin, TX 78744, or the U.S. Fish and Wildlife Service, Office for Diversity and Workforce Management, 5275 Leesburg Pike, Falls Church, VA 22041.

Sea Rim State Park



Adventures from marsh to sea.

Fish or go birding from your kayak in a great brackish marsh full of life. Pitch your tent right on the beach, and then go shark fishing in the surf. Outdoor adventures come together where the marsh meets the Gulf at Sea Rim State Park.

STAYING SAFE

KNOW YOUR LIMITS. Prepare for sun and heat. Wear sunscreen, insect repellent and appropriate clothing/hiking shoes.

DRINK PLENTY OF WATER. Your body quickly loses fluids when you're on the trail. Bring a quart of water per hour of activity.






TELL OTHERS WHERE YOU'LL BE. If possible, avoid exploring alone. Tell someone where you are going and when you plan to return.

WEAR A HELMET. When biking, check with park HQ to match the ride to your skill level. Wear a helmet to protect yourself in case of a crash.

WEAR A LIFE JACKET. The law requires that all children under age 13 wear one with adult supervision while boating.

BE CAREFUL IN THE BOAT. Upon entering or exiting a canoe or kayak, stay low, move slowly, and hold on to both sides of the boat.

FOR EMERGENCIES, PLEASE CALL 9-1-1.

TRAIL	DIST	TIME	DIFFICULTY	DESCRIPTION
 ADVANCED PADDLING TRAIL	11.7 mi. (round trip)	4 hrs.	Challenging	Paddling this trail provides both a fitness challenge and a tour of the park's network of marsh channels.
 MODERATE PADDLING TRAIL	4.7 mi. (round trip)	2 hrs.	Moderate	The moderate trail allows you to build your stamina and begin a tour of the marshes.
 EASY PADDLING TRAIL	1.8 mi. (round trip)	1 hr.	Easy	The easy trail provides beginning paddlers with an introduction to the tranquil waters of the marsh.
 GAMBUSIA NATURE TRAIL BOARDWALK	0.7 mi.	20 min.	Easy	Named for the Gambusia fish you'll see along the way, the marsh boardwalk offers great wildlife viewing.
 DUNE BOARDWALK	0.1 mi.	5 min.	Easy	The Gulf opens before you from this walkway connecting the marshes to the beach.



Spotted Seatrout

TRAIL ETIQUETTE

Trash your trash. Keep the park natural. Pack out all of your trash and Leave No Trace.

Leave feeding to nature. Feeding wild animals will make them sick and more likely to harm people.

Take only memories and pictures. Please don't disturb or remove any of the park's plants, animals or artifacts.

Primitive camping is allowed. Check with park HQ for information on areas where you may camp.

Horseback riding is allowed on the beach. Please check with park HQ for more information on where you may ride.

Keep pets on leashes for their safety, and to protect wildlife. We discourage pets on paddling trails due to alligators.