

Birch Creek

LAKE SOMERVILLE STATE PARK












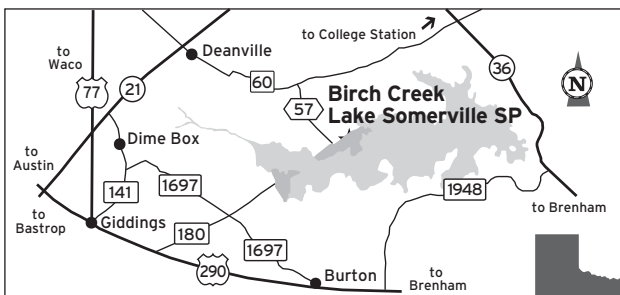
PRAIRIES AND LAKES

Birch Creek

LAKE SOMERVILLE STATE PARK

From fishing to camping to horseback riding, Birch Creek offers a multitude of recreational opportunities. Skirting the shores of Lake Somerville, the extensive Lake Somerville Trailway links Birch Creek to Nails Creek, the park's other unit. More than 20 miles of trails are open to hikers, mountain bikers and equestrians. Water enthusiasts can enjoy fishing, swimming, boating and skiing on Lake Somerville.

-  **Camping:** Campsites with water and electricity plus tent pads. Primitive and equestrian sites.
-  **Group Facilities:** Group trailer area with 14 electric sites and dining hall (capacity 50). Three group picnic pavilions (capacity 100) and dining hall (capacity 60).
-  **Picnicking:** Picnic tables and grills.
-  **Swimming:** Permitted in Lake Somerville.
-  **Boating:** Boat ramps, docks. Also waterskiing.
-  **Fishing:** Fishing jetty, fish-cleaning station. Catches include white bass, crappie, largemouth bass and catfish.
-  **Trails:** 22-mile Lake Somerville Trailway, suitable for hikers, equestrians and mountain bikers. Designated primitive campsites along trail. Also nature trail.
-  **Equestrian Facilities:** Day use and overnight.
-  **Texas State Park Store:** T-shirts, books, gifts, etc.



Located in Burleson County, west of Somerville, off F.M. 60.



www.tpwd.state.tx.us/parks

Rates and reservations, call (512) 389-8900.

For information only, call (800) 792-1112.

Lake Somerville State Park - Birch Creek

Route 1, Box 499, Somerville, Texas 77879

(409) 535-7763

In accordance with Texas State Depository Law, this publication is available at the Texas State Publications Clearinghouse and/or Texas Depository Libraries.

© 2008 TPWD PWD CD P4505-056C (8/08) Printed on recycled paper.