





Lake Holbrook Habitat Enhancement



Legend

-  Boat ramps
-  PVC attractors (2018)
-  Bamboo attractors (2012, 2014)
-  Native Vegetation Sites



Wpt	Lon_DDM	Lat_DDM	Type
1	95° 33.162' W	32° 42.439' N	Bamboo
2	95° 33.033' W	32° 41.829' N	Bamboo
3	95° 32.803' W	32° 41.643' N	Bamboo
4	95° 32.913' W	32° 41.325' N	Bamboo
5	95° 33.125' W	32° 41.247' N	Bamboo
6	95° 33.259' W	32° 41.403' N	Bamboo
7	95° 33.151' W	32° 41.625' N	Bamboo
8	95° 33.273' W	32° 41.751' N	Bamboo
A	95° 33.118' W	32° 42.480' N	PVC
B	95° 33.364' W	32° 41.990' N	PVC
C	95° 32.986' W	32° 41.708' N	PVC
D	95° 32.821' W	32° 41.400' N	PVC
E	95° 32.700' W	32° 41.423' N	PVC

Inland Fisheries Division

Prepared February 1, 2018 by:
Kevin Storey & Monte Brown

Inland Fisheries Tyler North District (903) 593-5077
Texas Parks and Wildlife Department

NOTE: THIS MAP IS FOR REFERENCE ONLY
The requestor must be aware of data conditions and ultimately bear responsibility for the appropriate use of the information with respect to possible errors, original map scale, collection methodology, currency of data, and other conditions specific to certain data.

In accordance with Texas State Depository Law, this publication is available at the Texas State Publications clearinghouse and/or Texas Depository Libraries.

© 2018 Texas Parks and Wildlife Department
PWD MP T3200-1448 (02/18)



Esri, HERE, DeLorme, MapmyIndia, © OpenStreetMap contributors, Esri, HERE, DeLorme, MapmyIndia, © OpenStreetMap contributors, and the GIS user community

Kim-Juan
Lobo