Figure 1: Major Rivers and Reservoirs in the North Texas Study Area

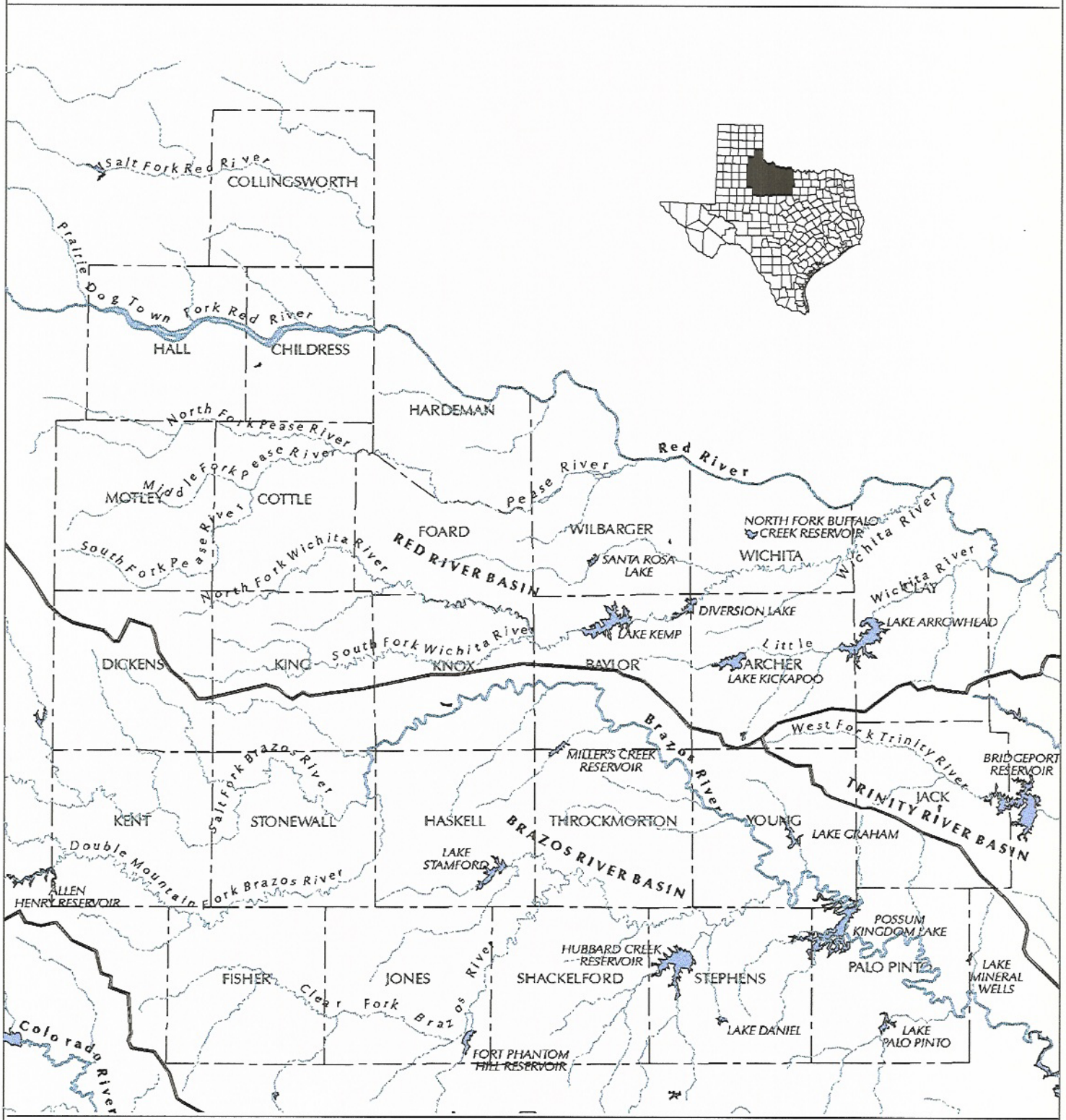

TEXAS PARKS & WILDLIFE

Produced by the TPWD GIS Lab, February 1998.
No claims are made to the accuracy of the data or to the suitability of the data for a particular use.

Sources:
Texas Natural Resources Information System
Texas Water Development Board
U.S. Geological Survey

Projection:
Texas Statewide Projection (Lambert Conformal Conic)

Figure 2: Natural Regions Surrounding the North Texas Study Area

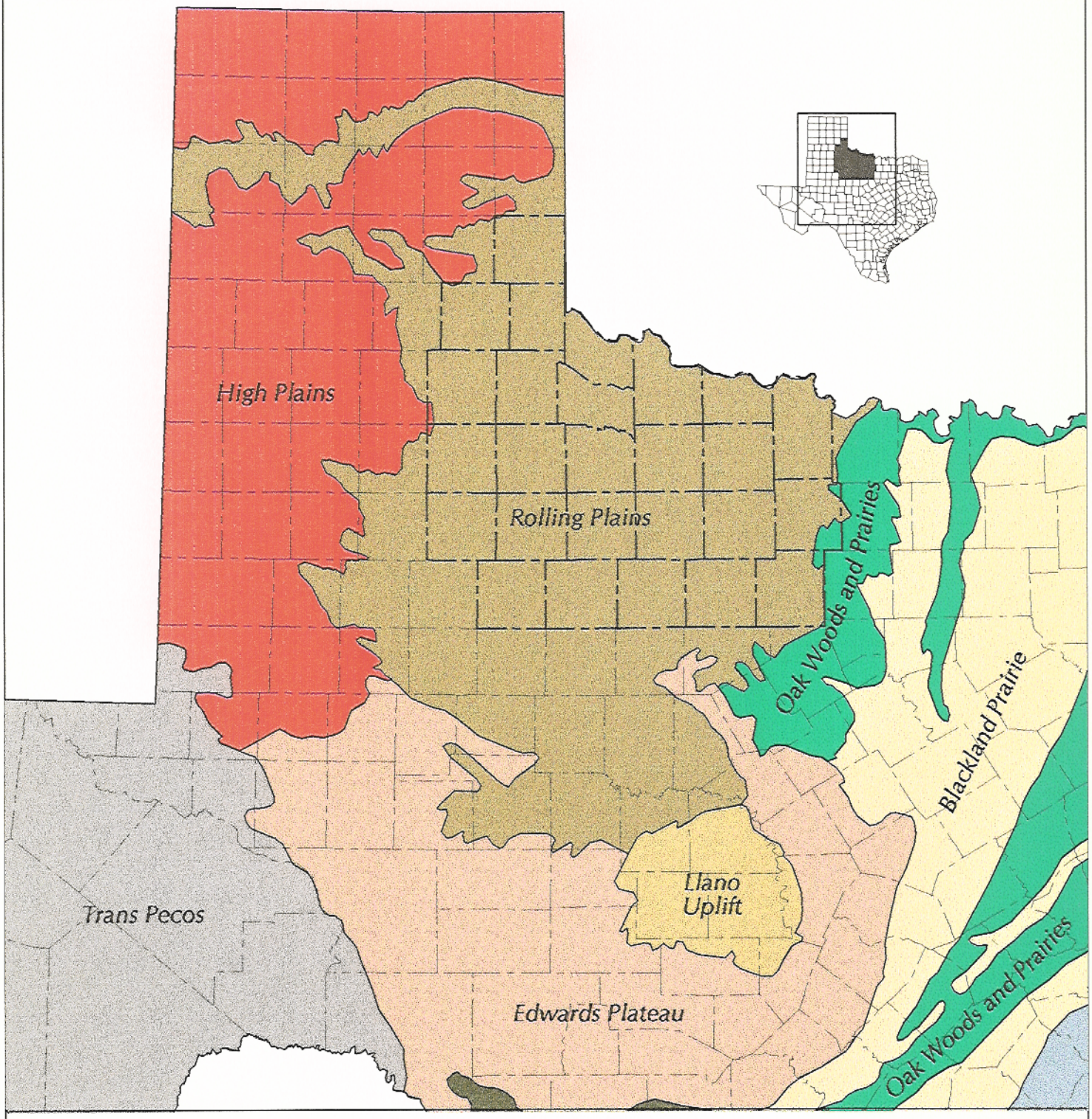

0 50 100 150 200 250
miles

TEXAS PARKS & WILDLIFE

Produced by the TPWD GIS Lab, February 1998.
No claims are made to the accuracy of the data or to the suitability of the data for a particular use.

Source: *Preserving Texas' Natural Heritage.* LBJ School of Public Affairs Policy Research Project, Report 31, 1978.

Figure 3: 1990 Population by County in the North Texas Study Area

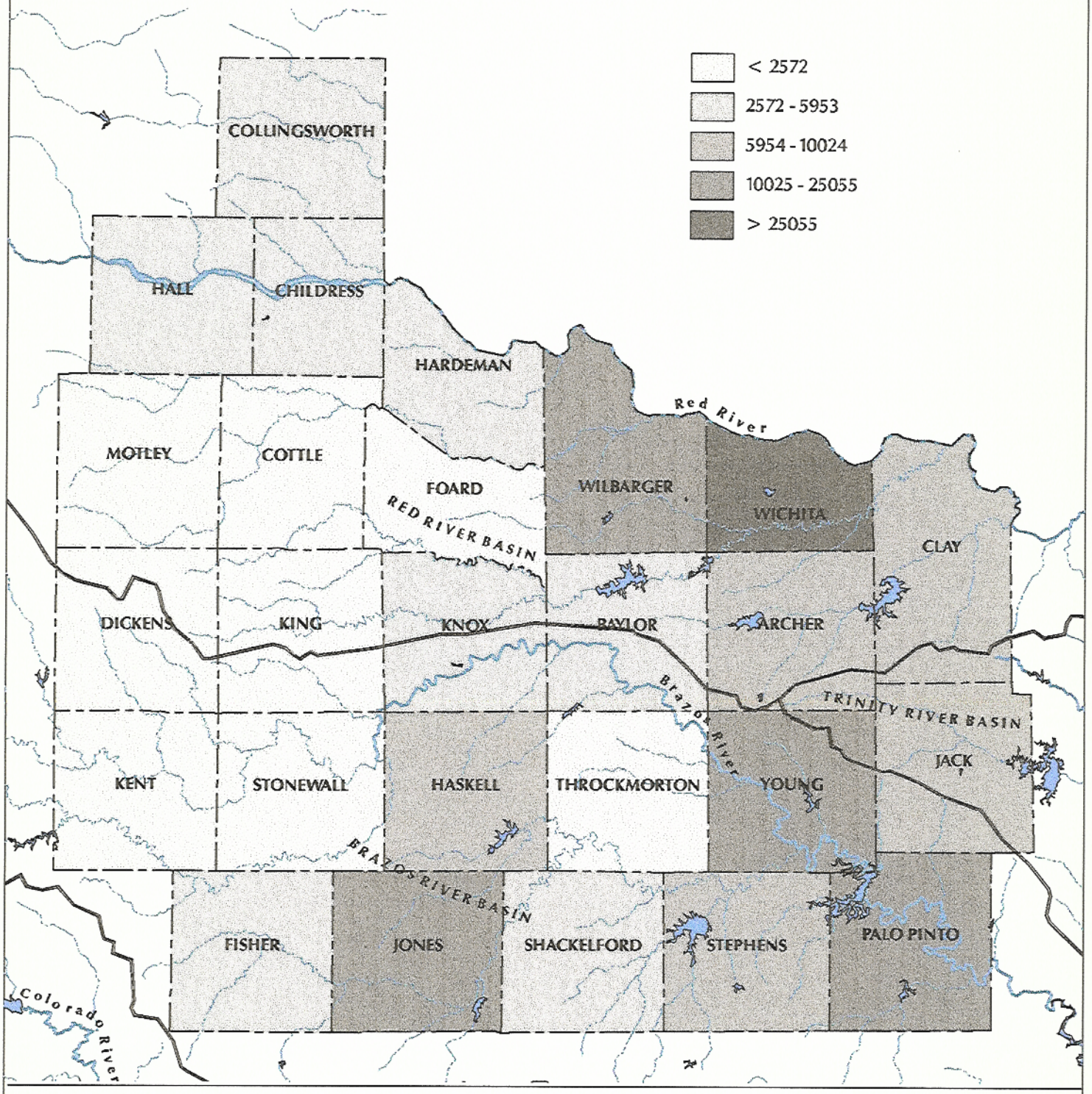

0 20 40 60 80 100
miles

TEXAS PARKS & WILDLIFE

Produced by the TPWD GIS Lab, February 1998.
No claims are made to the accuracy of the data or to the suitability of the data for a particular use.

Source:
1996 Consensus Texas Water Plan

Projection:
Texas Statewide Projection (Lambert Conformal Conic)

Figure 4: Vegetation Types in the North Texas Study Area

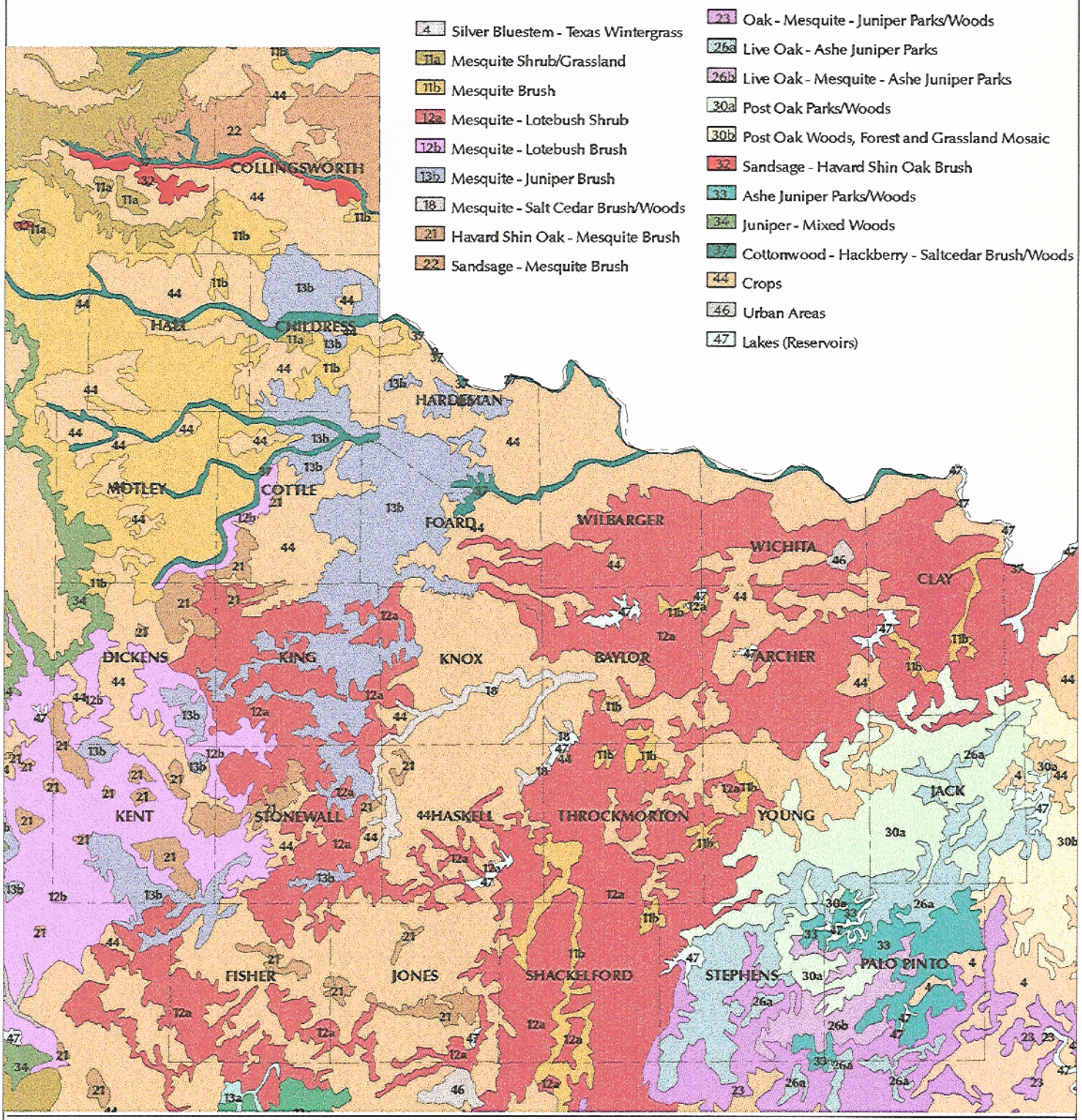

TEXAS PARKS & WILDLIFE

Produced by the TPWD GIS Lab, February 1998. No claims are made to the accuracy of the data or to the suitability of the data for a particular use.

Source: TPWD GIS Lab archives. The vegetation represents a general summary of previously produced larger scale maps. Delineation of vegetation occurs only where the actual vegetation exhibited adequate resolution for definition.

Figure 6: Total Number of Amphibian Species, and/or Aquatic or Wetland-Dependent Reptile Species and Mammal Species by County in the North Texas Study Area

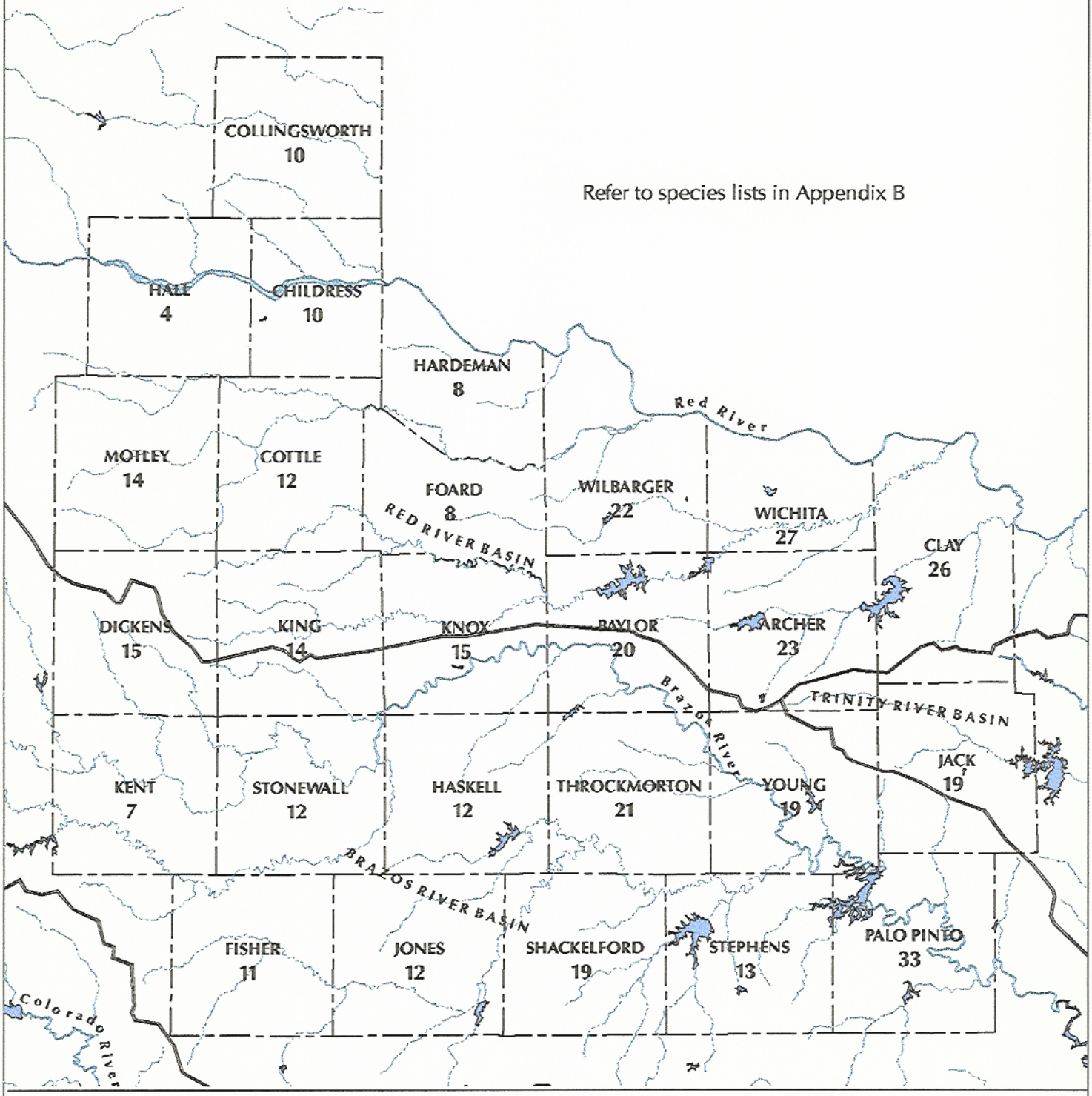

0 20 40 60 80 100
miles

TEXAS PARKS & WILDLIFE

Produced by the TPWD GIS Lab, February 1998.
No claims are made to the accuracy of the data or to the suitability of the data for a particular use.

Source:
TPWD Endangered Resources Branch
Texas Biological and Conservation Data System 1998

Projection:
Texas Statewide Projection (Lambert Conformal Conic)

Figure 7: Special Species by County in the North Texas Study Area

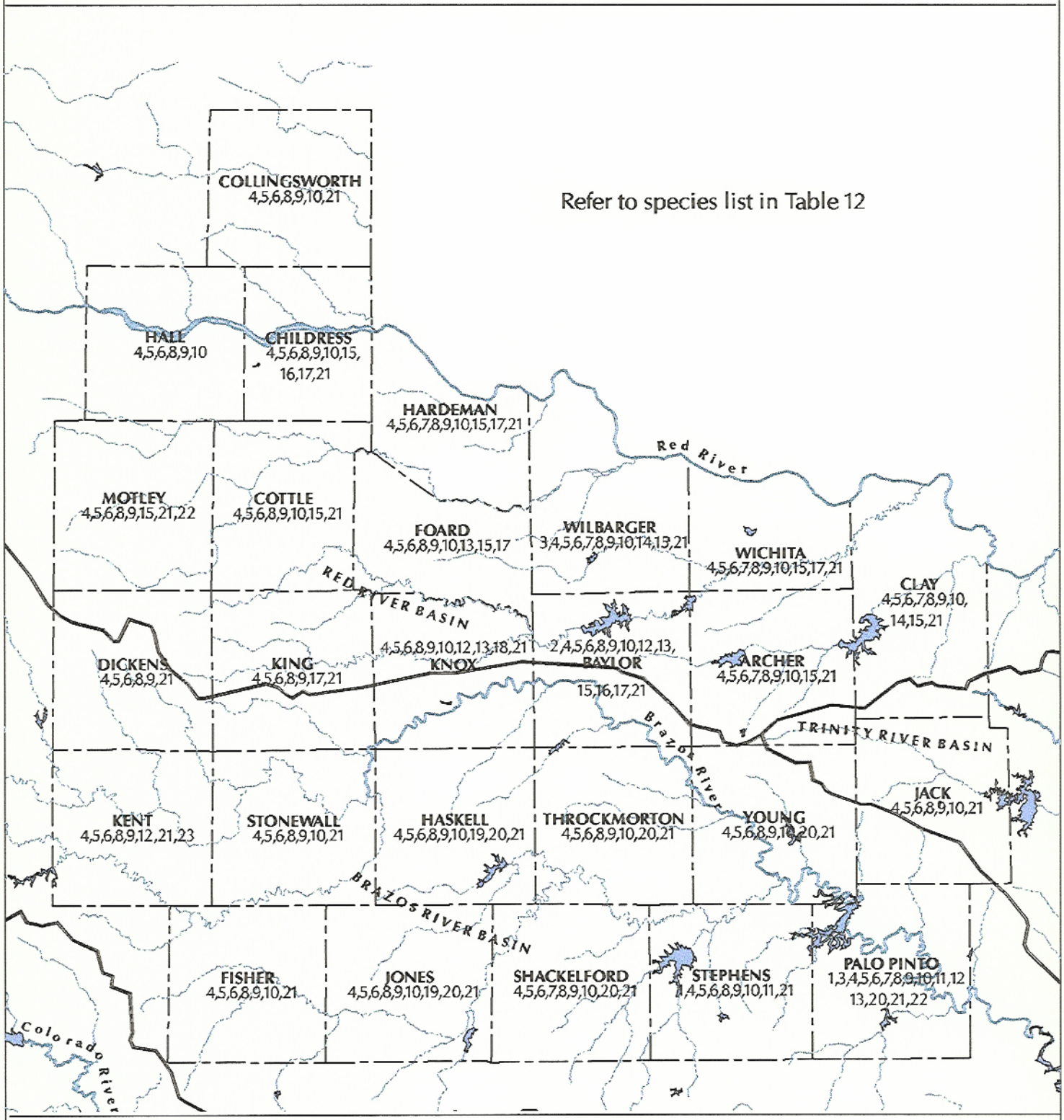

TEXAS PARKS & WILDLIFE

Produced by the TPWD GIS Lab, February 1998.
No claims are made to the accuracy of the data or to the suitability of the data for a particular use.

Source:
TPWD Endangered Resources Branch
County Special Species Lists 1998

Projection:
Texas Statewide Projection (Lambert Conformal Conic)

Figure 8: Texas Parks and Wildlife Facilities in the North Texas Study Area

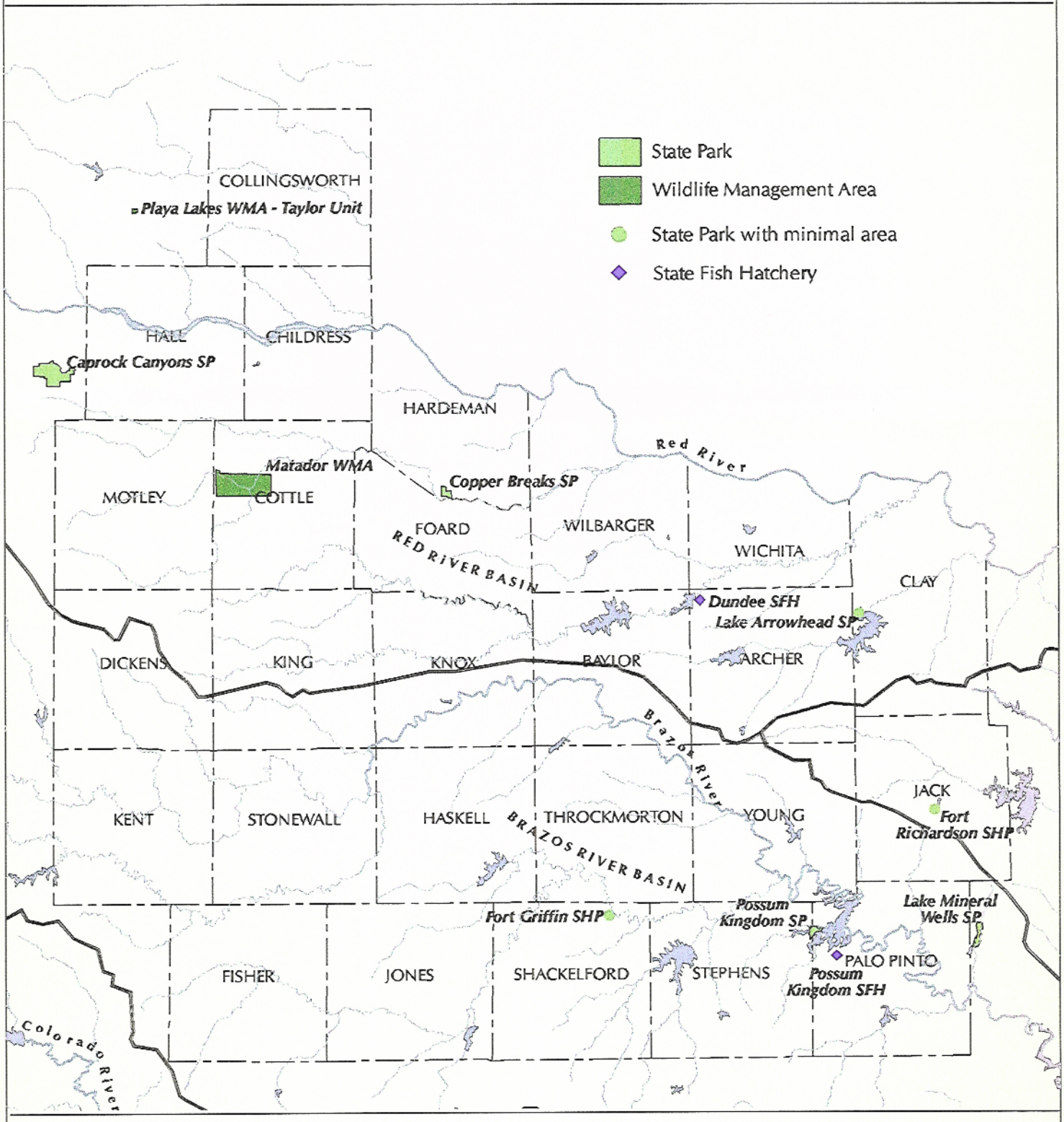

0 20 40 60 80 100
miles

TEXAS PARKS & WILDLIFE

Produced by the TPWD GIS Lab, February 1998.
No claims are made to the accuracy of the data or to the suitability of the data for a particular use.

Source:
TPWD GIS Lab archive data 1998

Projection:
Texas Statewide Projection (Lambert Conformal Conic)